

STATE OF NORTH CAROLINA
DEPARTMENT OF TRANSPORTATION

PAVEMENT MARKING PLAN
NASH COUNTY

LOCATION: WIDEN SR 1603 (N. OLD CARRIAGE RD.) FROM NORTH OF SR 1770 (EASTERN AVE./SUNSET AVE.) TO SR 1601 (REGES STORE RD.)/SR 1609 (GREEN HILLS RD.)

INDEX

SHEET NO.	DESCRIPTION
PMP-1	PAVEMENT MARKING PLAN TITLE SHEET
PMP-1A	PAVEMENT MARKINGS - INTERSECTIONS
PMP-1B	PAVEMENT MARKINGS - BRIDGES
PMP-2	PAVEMENT MARKING SCHEDULE
PMP-3-10	PAVEMENT MARKING DETAIL

ROADWAY STANDARD DRAWING

THE FOLLOWING ROADWAY STANDARDS AS APPEAR IN "ROADWAY STANDARD DRAWINGS" - PROJECT SERVICES UNIT - N.C. DEPARTMENT OF TRANSPORTATION - RALEIGH, N.C., DATED JANUARY 2018 ARE APPLICABLE TO THIS PROJECT AND BY REFERENCE HEREBY ARE CONSIDERED A PART OF THESE PLANS:

STD. NO.	TITLE
1205.01	PAVEMENT MARKINGS - LINE TYPES AND OFFSETS
1205.02	PAVEMENT MARKINGS - TWO-LANE AND MULTILANE ROADWAYS
1205.03	PAVEMENT MARKINGS - EXIT AND ENTRANCE RAMP
1205.04	PAVEMENT MARKINGS - INTERSECTIONS
1205.05	PAVEMENT MARKINGS - TURN LANES
1205.06	PAVEMENT MARKINGS - LANE DROPS
1205.08	PAVEMENT MARKINGS - SYMBOLS AND WORD MESSAGES
1205.09	PAVEMENT MARKINGS - PAINTED ISLANDS
1205.12	PAVEMENT MARKINGS - BRIDGES
1205.13	PAVEMENT MARKINGS - LANE REDUCTIONS
1205.14	PAVEMENT MARKINGS - ROUNDABOUTS
1205.15	PAVEMENT MARKINGS - SUPERSTREETS
1250.01	RAISED PAVEMENT MARKERS - INSTALLATION SPACING
1251.01	RAISED PAVEMENT MARKERS - PERMANENT AND TEMPORARY
1253.01	RAISED PAVEMENT MARKERS - SNOWPLOWABLE
1261.01	GUARDRAIL AND BARRIER DELINEATORS - INSTALLATION SPACING
1261.02	GUARDRAIL AND BARRIER DELINEATORS - TYPES AND MOUNTING
1262.01	GUARDRAIL END DELINEATION
1264.01	OBJECT MARKERS - TYPES
1264.02	OBJECT MARKERS - INSTALLATION
1267.01	FLEXIBLE DELINEATORS - INSTALLATION
1267.02	FLEXIBLE DELINEATORS - SPACING TABLES
1267.03	FLEXIBLE DELINEATORS - INTERCHANGE PLACEMENT


REVISED ROADWAY STANDARD DRAWINGS

THE FOLLOWING REVISED ROADWAY STANDARDS ARE USED ON THIS PROJECT:

STD. NO.	TITLE	
1205D04	PAVEMENT MARKINGS - INTERSECTIONS (SHEET 2 OF 2)	SEE SHEET PMP-1A
1205D12	PAVEMENT MARKINGS - BRIDGES	SEE SHEET PMP-1B

PLAN SUBMITTED TO:

Russell Broadwell, PE; Project Engineer



GENERAL NOTES

THE FOLLOWING GENERAL NOTES APPLY AT ALL TIMES FOR THE DURATION OF THE CONSTRUCTION PROJECT, EXCEPT WHEN OTHERWISE NOTED IN THE PLAN, OR DIRECTED BY THE ENGINEER.

- A) INSTALL PAVEMENT MARKINGS AND PAVEMENT MARKERS ON THE FINAL SURFACE AS FOLLOWS:

ROAD NAME	MARKING	MARKER
-L1- (OLD CARRIAGE RD)	THERMOPLASTIC	SNOWPLOWABLE
-L1- BRIDGE	COLD APPLIED PLASTIC	PERMANENT RAISED
-L1RPA-, -L1RPB-, -L1RPC-, -L1RPD-	THERMOPLASTIC	SNOWPLOWABLE
-RAB8-, -RAB9-, -RAB10-, -RAB11-	THERMOPLASTIC	NONE
-Y23- (US 64)	THERMOPLASTIC	SNOWPLOWABLE
-Y24- (REGES STORE RD)	THERMOPLASTIC	NONE
-Y25- (GREEN HILLS RD)	THERMOPLASTIC	NONE
-Y22-, -Y26-	THERMOPLASTIC	NONE
-Y19-, -Y21-	THERMOPLASTIC	NONE
-Y20-	THERMOPLASTIC, PAINT	NONE
- B) PLACE TWO APPLICATIONS OF PAINT PAVEMENT MARKINGS ON THE FINAL WEARING SURFACE. PLACE THE SECOND APPLICATION OF PAINT UPON SUFFICIENT DRYING TIME OF THE FIRST.
- C) TIE PROPOSED PAVEMENT MARKING LINES TO EXISTING PAVEMENT MARKING LINES.
- D) REMOVE/REPLACE ANY CONFLICTING/DAMAGED PAVEMENT MARKINGS AND MARKERS.
- E) STOP BAR LOCATION AT NON-SIGNALIZED INTERSECTIONS MAY BE ADJUSTED AS DIRECTED BY THE ENGINEER.
- F) REMOVE ALL RESIDUE AND SURFACE LAITANCE BY ACCEPTABLE METHODS ON CONCRETE BRIDGE DECKS PRIOR TO PLACING COLD APPLIED PLASTIC PAVEMENT MARKING MATERIAL.
- G) UNLESS OTHERWISE SPECIFIED, HEATED-IN-PLACE THERMOPLASTIC MAY BE USED IN LIEU OF EXTRUDED THERMOPLASTIC FOR STOP BARS, SYMBOLS, CHARACTERS AND DIAGONALS. IF HEATED-IN-PLACE IS USED, IT SHALL BE PAID FOR USING THE EXTRUDED THERMOPLASTIC PAY ITEM.
- H) UNLESS OTHERWISE SPECIFIED, HEATED-IN-PLACE THERMOPLASTIC MAY BE USED IN LIEU OF COLD APPLIED PLASTIC FOR STOP BARS, SYMBOLS, CHARACTERS AND DIAGONALS ON ASPHALT OR CONCRETE ROADWAYS. IF HEATED-IN-PLACE IS USED, IT SHALL BE PAID FOR USING THE COLD APPLIED PAY ITEM.
- I) TYPE III COLD APPLIED PLASTIC MAY BE USED IN LIEU OF TYPE II COLD APPLIED PLASTIC. IF TYPE III COLD APPLIED PLASTIC IS USED, IT SHALL BE PAID FOR USING THE TYPE II COLD APPLIED PLASTIC PAY ITEM.

PLAN PREPARED BY: VHB Engineering NC, P.C.

John Townsend, PE Project Engineer

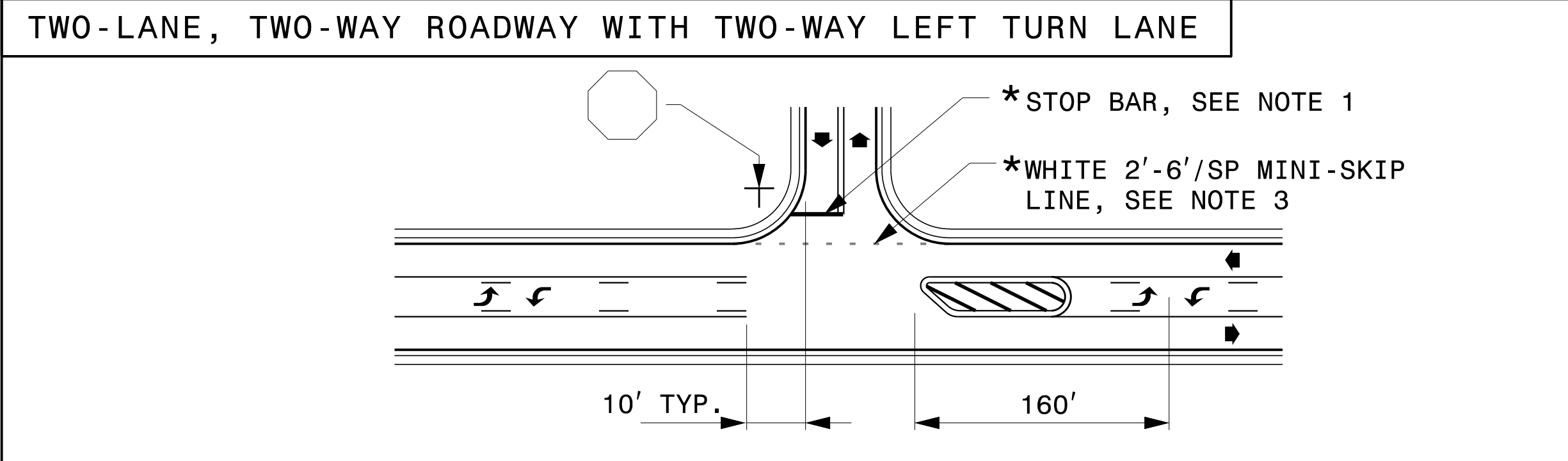
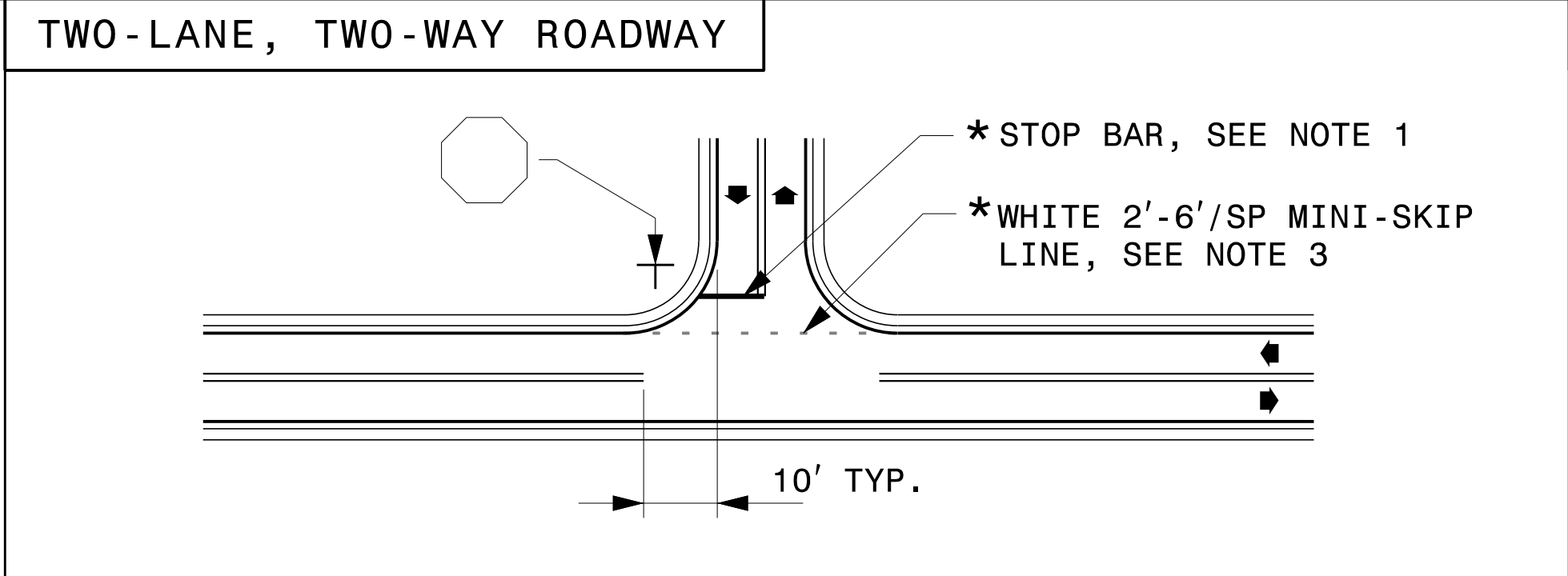


940 Main Campus Drive, Suite 500 Raleigh, NC 27606
NC License No. C-3705

T.I.P.: U-5996

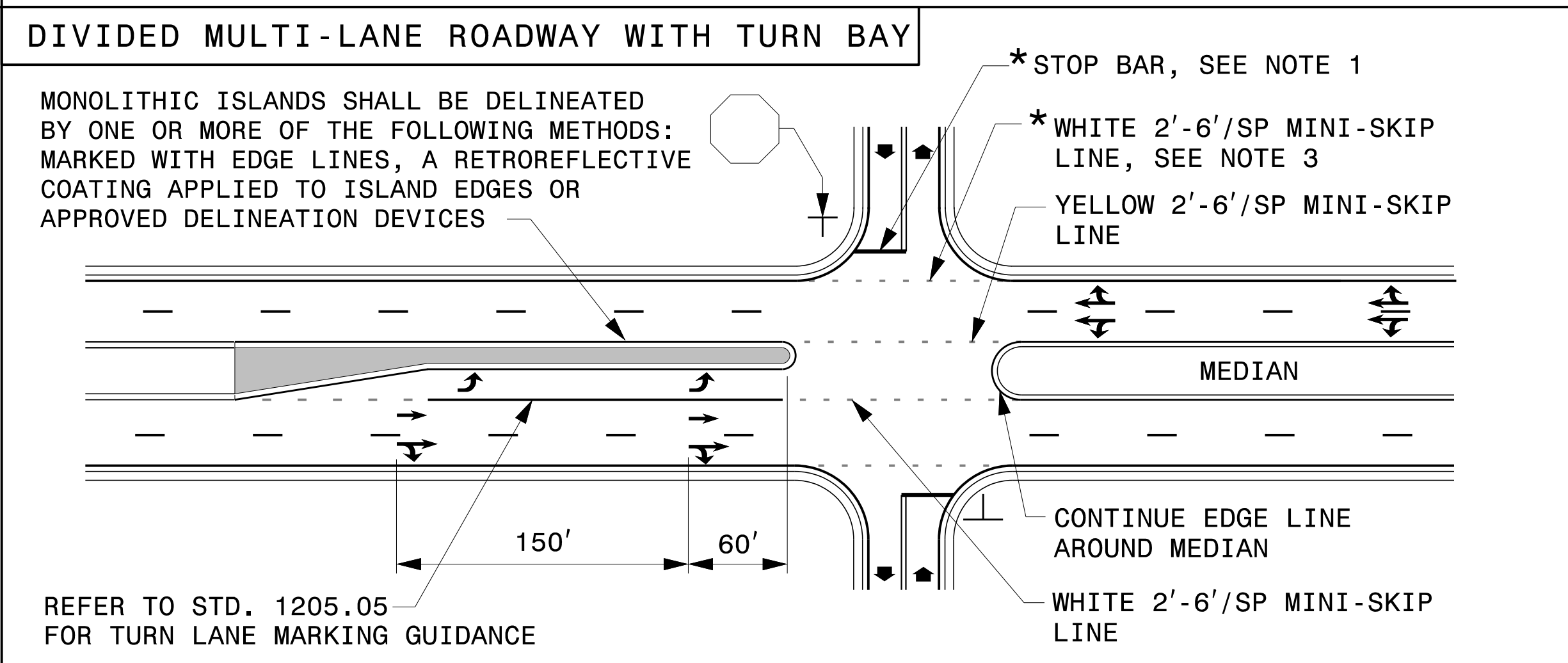
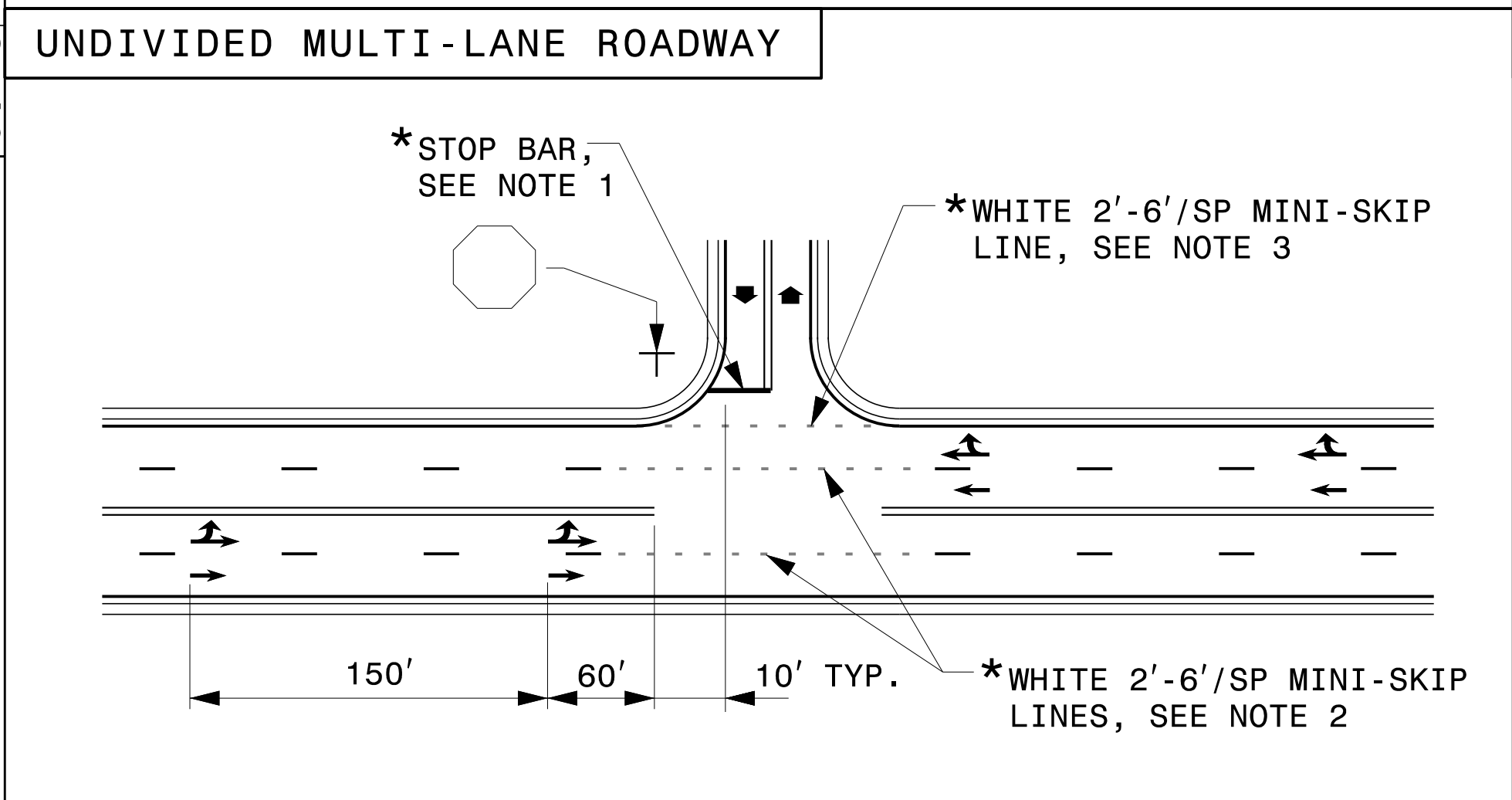
CONTRACT: C204542

STATE OF NORTH CAROLINA
 DEPT. OF TRANSPORTATION
 DIVISION OF HIGHWAYS
 RALEIGH, N.C.

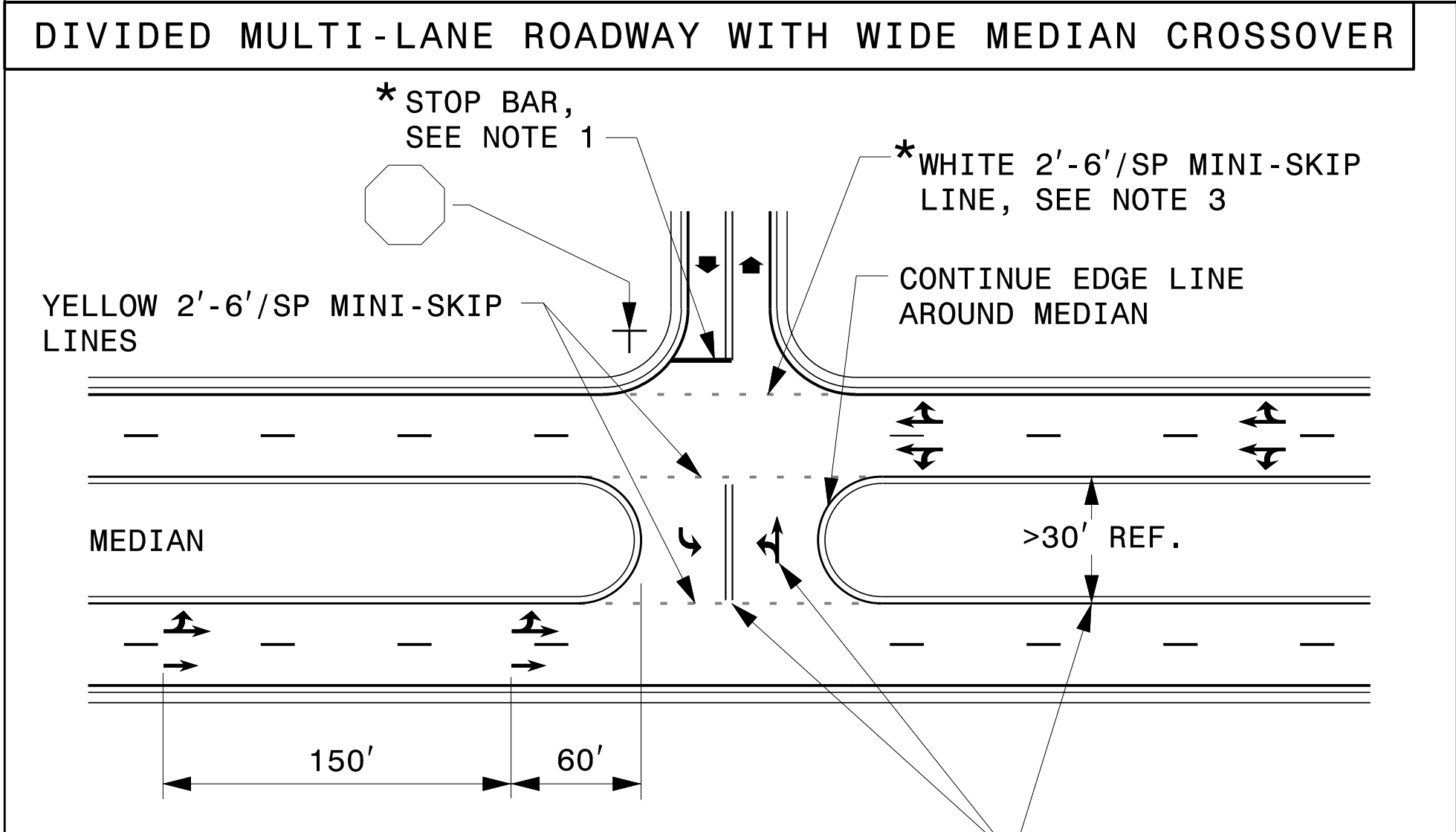


STATE OF NORTH CAROLINA
 DEPT. OF TRANSPORTATION
 DIVISION OF HIGHWAYS
 RALEIGH, N.C.

8-19
 ENGLISH DETAIL DRAWING FOR
PAVEMENT MARKINGS
 INTERSECTIONS



8-19
 ENGLISH DETAIL DRAWING FOR
PAVEMENT MARKINGS
 INTERSECTIONS



GENERAL NOTES:

- 1- PLACEMENT OF STOP BARS AT NON-SIGNALIZED INTERSECTIONS IS OPTIONAL AND USED WHERE IT IS IMPORTANT TO INDICATE THE POINT WHICH VEHICLES ARE REQUIRED TO STOP. PLACE STOP BARS NO LESS THAN 4 FEET AND NO MORE THAN 30 FEET FROM THE NEAREST EDGE OF THE INTERSECTING ROADWAY. USE 10 FEET AS THE TYPICAL SETBACK DISTANCE OR AS DIRECTED BY THE ENGINEER.
- 2- MINI-SKIP LANE LINE EXTENSIONS SHOULD BE USED AT INTERSECTIONS THAT HAVE REDUCED VISIBILITY CONDITIONS SUCH AS OFFSET, SKEWED, OR CURVED ROADWAYS.
- 3- MINI-SKIP EDGE LINE EXTENSIONS MAY BE PLACED THROUGH INTERSECTIONS AND MAJOR DRIVEWAYS.
- 4- REFER TO ROADWAY STANDARD DRAWINGS 1205.01, 1205.02, 1205.05, 1205.08 AND 1205.09 FOR ADDITIONAL PAVEMENT MARKING GUIDANCE.

LEGEND

STOP SIGN	STATIONARY SIGN
DIRECTION OF TRAFFIC FLOW	PAVEMENT MARKING SYMBOLS
* OPTIONAL	

USE DOUBLE YELLOW CENTER LINE AND ARROW SYMBOLS IN MEDIAN CROSSOVER WHEN WIDTH OF MEDIAN EXCEEDS 30 FT, OTHERWISE THEY ARE NOT REQUIRED.

APPROVED: *Matthew V. Springer*
 DATE: 11/2/2021

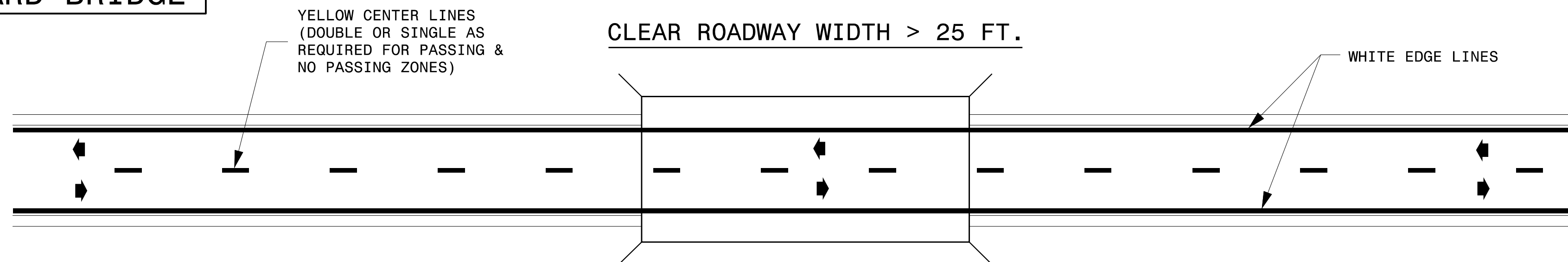
SEAL



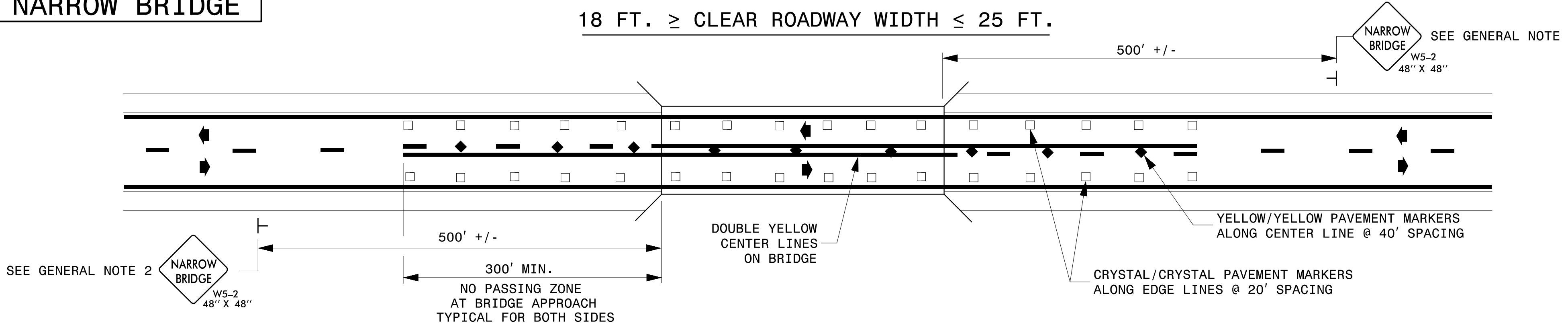
STATE OF NORTH CAROLINA
 DEPT. OF TRANSPORTATION
 DIVISION OF HIGHWAYS
 RALEIGH, N.C.

8-19

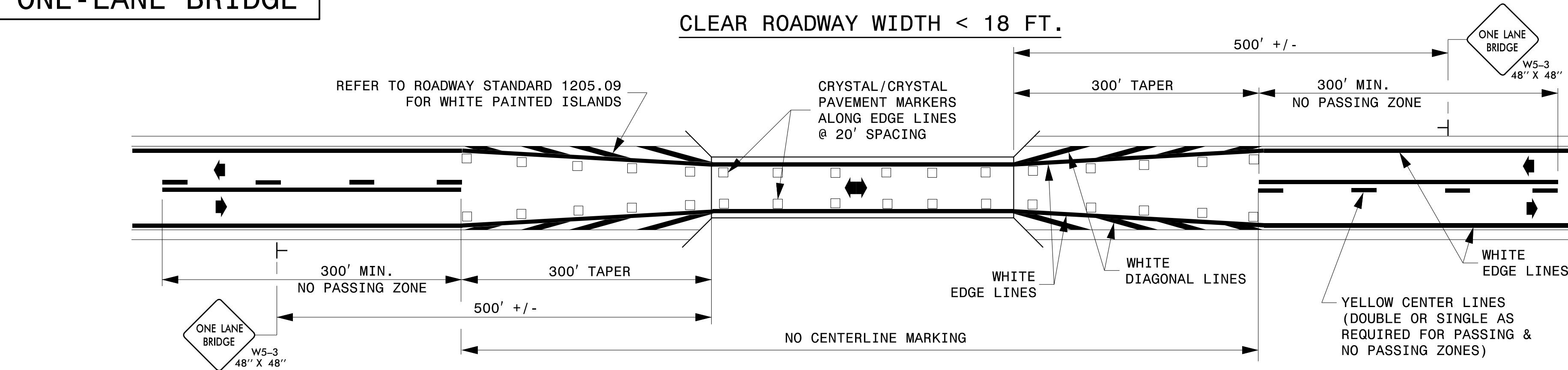
STANDARD BRIDGE



NARROW BRIDGE



ONE-LANE BRIDGE



GENERAL NOTES:

- 1- NO PASSING ZONES SHOWN ARE MINIMUMS. APPLY MINIMUM PASSING AND STOPPING SIGHT DISTANCES AS DETERMINED BY THE ENGINEER.
- 2- FOR BRIDGES WITH 18 TO 25 FEET CLEAR ROADWAY WIDTH, SIGNS MUST BE USED WHEN THE APPROACH PAVEMENT WIDTH IS 2 FOOT OR GREATER THAN THE CLEAR ROADWAY WIDTH.

LEGEND

◆ DIRECTION OF TRAFFIC FLOW	◆ YELLOW/YELLOW PAVEMENT MARKER
┆ STATIONARY SIGN	□ CRYSTAL/CRYSTAL PAVEMENT MARKER

SHEET 1 OF 1
1205D12

SHEET 1 OF 1
1205D12

ENGLISH DETAIL DRAWING FOR
PAVEMENT MARKINGS
 BRIDGES

ENGLISH DETAIL DRAWING FOR
PAVEMENT MARKINGS
 BRIDGES


STATE OF NORTH CAROLINA
 DEPT. OF TRANSPORTATION
 DIVISION OF HIGHWAYS
 RALEIGH, N.C.

8-19

APPROVED: _____

DATE: _____

SEAL



**DOCUMENT NOT CONSIDERED FINAL
UNLESS ALL SIGNATURES COMPLETED**



PAVEMENT MARKING SCHEDULE

SYMBOL	DESCRIPTION
	<u>COLD APPLIED PLASTIC (6")</u>
C20	WHITE EDGELINE
C22	10 FT. WHITE SKIP
C30	YELLOW EDGELINE
	<u>COLD APPLIED PLASTIC (12")</u>
C53	WHITE SOLID LANE LINE
C54	3 FT. - 9 FT./SP WHITE MINISKIP
	<u>COLD APPLIED PLASTIC PAVEMENT MARKING CHARACTER</u>
C100	ALPHANUMERIC CHAR.
	<u>COLD APPLIED PLASTIC PAVEMENT MARKING SYMBOL</u>
C110	FISH-HOOK STRAIGHT ARROW
C116	FISH-HOOK W/CIRCLE LEFT ARROW
C117	FISH-HOOK W/CIRCLE LEFT/STRAIGHT ARROW
	<u>PAINT (4")</u>
P2	WHITE SOLID LANE LINE
	<u>THERMOPLASTIC (6", 90 MILS.)</u>
T20	WHITE EDGELINE
T21	WHITE SOLID LANE LINE
T22	10 FT. WHITE SKIP
T23	3 FT. - 9 FT./SP WHITE MINISKIP
T24	2 FT. - 6 FT./SP WHITE MINISKIP
T30	YELLOW EDGELINE
T31	YELLOW SINGLE CENTER
T32	10 FT. YELLOW SKIP
T33	YELLOW DOUBLE CENTER
T34	2 FT. - 6 FT./SP YELLOW MINISKIP
	<u>THERMOPLASTIC (12", 90 MILS.)</u>
T50	WHITE GORELINE
T51	WHITE DIAGONAL
T52	YELLOW DIAGONAL
T53	WHITE SOLID LANE LINE
T54	3 FT. - 9 FT./SP WHITE MINISKIP
T55	3 FT. - 3 FT./SP WHITE MINISKIP
	<u>THERMOPLASTIC PAVEMENT MARKING SYMBOL (90 MILS.)</u>
T70	LEFT TURN ARROW
T71	RIGHT TURN ARROW
T72	STRAIGHT ARROW
T73	COMBO. STRAIGHT/LEFT
T74	COMBO. STRAIGHT/RIGHT
T75	COMBO. LEFT/RIGHT ARROW
T79	MERGE ARROW
T80	WRONG-WAY RAMP ARROW
T103	24" YIELD TRIANGLE
T104	ROUTE SHIELD 6 FT x 15 FT
T110	FISH-HOOK STRAIGHT ARROW
T112	FISH-HOOK RIGHT/STRAIGHT ARROW
T116	FISH-HOOK W/CIRCLE LEFT ARROW
T117	FISH-HOOK W/CIRCLE LEFT/STRAIGHT ARROW
	<u>THERMOPLASTIC PAVEMENT MARKING CHARACTER (90 MILS.)</u>
T100	ALPHANUMERIC CHAR.
	<u>PAVEMENT MARKERS (PERMANENT RAISED)</u>
MA	YELLOW & YELLOW
MB	CRYSTAL & RED
	<u>PAVEMENT MARKERS (SNOWPLOWABLE)</u>
ME	YELLOW & YELLOW
MF	CRYSTAL & RED

11/3/2021
 R:\Traffic\PavementMarking\U5996_pmp_psh02.dgn
 User:jtownsend

PAVEMENT MARKING SCHEDULE

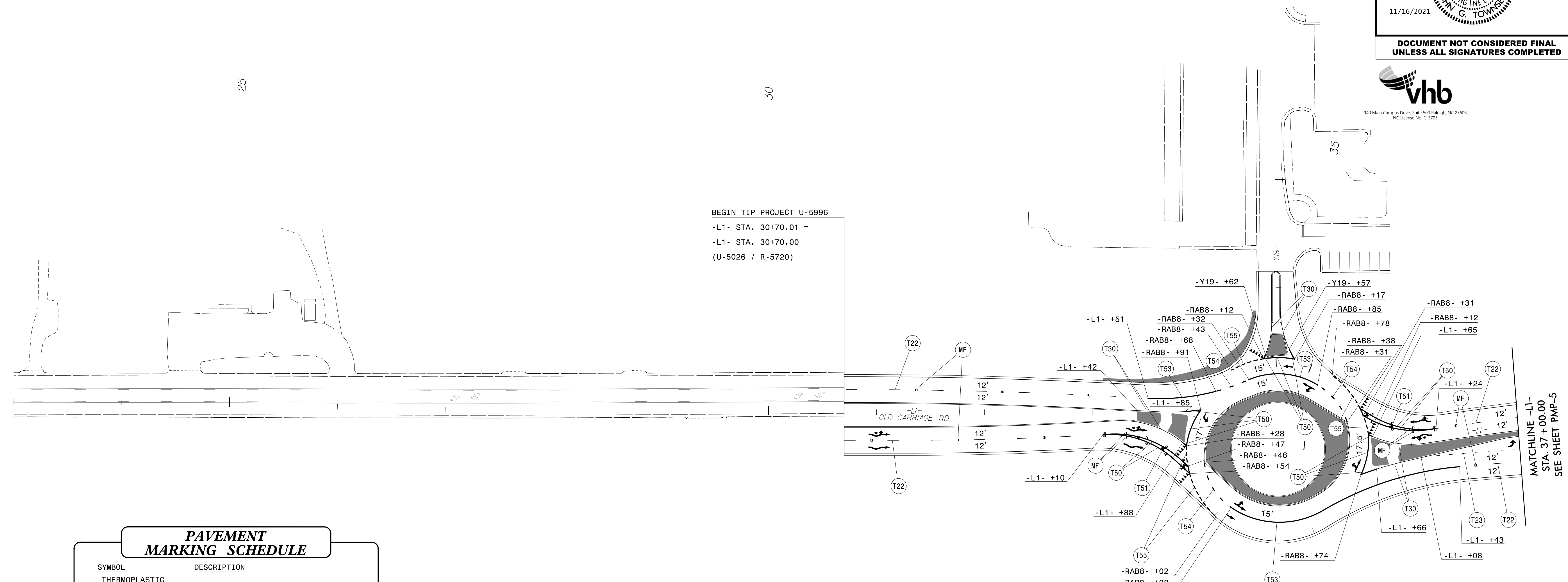
APPROVED: _____
 DATE: _____

SEAL

**DOCUMENT NOT CONSIDERED FINAL
UNLESS ALL SIGNATURES COMPLETED**



NAD 83/2011



PAVEMENT MARKING SCHEDULE	
SYMBOL	DESCRIPTION
THERMOPLASTIC	
T20	WHITE EDGELINE (6", 90 MIL)
T21	WHITE SOLID LANE LINE (6", 90 MIL)
T22	10 FT. WHITE SKIP (6", 90 MIL)
T23	3 FT. - 9 FT./SP WHITE MINISKIP (6", 90 MIL)
T24	2 FT. - 6 FT./SP WHITE MINISKIP (6", 90 MIL)
T30	YELLOW EDGELINE (6", 90 MIL)
T31	YELLOW SINGLE CENTER (6", 90 MIL)
T32	10 FT. YELLOW SKIP (6", 90 MIL)
T33	YELLOW DOUBLE CENTER (6", 90 MIL)
T34	2 FT. - 6 FT./SP YELLOW MINISKIP (6", 90 MIL)
T50	WHITE GORELINE (12", 90 MIL)
T51	WHITE DIAGONAL (12", 90 MIL)
T52	YELLOW DIAGONAL (12", 90 MIL)
T53	WHITE SOLID LANE LINE (12", 90 MIL)
T54	3 FT. - 9 FT./SP WHITE MINISKIP (12", 90 MIL)
T55	3 FT. - 3 FT./SP WHITE MINISKIP (12", 90 MIL)
	LEFT TURN ARROW (90 MIL)
	RIGHT TURN ARROW (90 MIL)
	STRAIGHT ARROW (90 MIL)
	COMBO. STRAIGHT/LEFT (90 MIL)
	COMBO. STRAIGHT/RIGHT (90 MIL)
	COMBO. LEFT/RIGHT ARROW (90 MIL)
	MERGE ARROW (90 MIL)
	WRONG-WAY RAMP ARROW (90 MIL)
T100	ALPHANUMERIC CHAR. (90 MIL)
T104	ROUTE SHIELD 6 FT x 15 FT (90 MIL)
	24" YIELD TRIANGLE (90 MIL)
	FISH-HOOK STRAIGHT ARROW (90 MIL)
	FISH-HOOK RIGHT/STRAIGHT ARROW (90 MIL)
	FISH-HOOK W/CIRCLE LEFT ARROW (90 MIL)
	FISH-HOOK W/CIRCLE LEFT/STRAIGHT ARROW (90 MIL)
PAVEMENT MARKERS	
MA	PERMANENT RAISED MARKER, YELLOW & YELLOW
MB	PERMANENT RAISED MARKER, CRYSTAL & RED
ME	SNOWPLOWABLE MARKER, YELLOW & YELLOW
MF	SNOWPLOWABLE MARKER, CRYSTAL & RED

PAVEMENT MARKING DETAIL

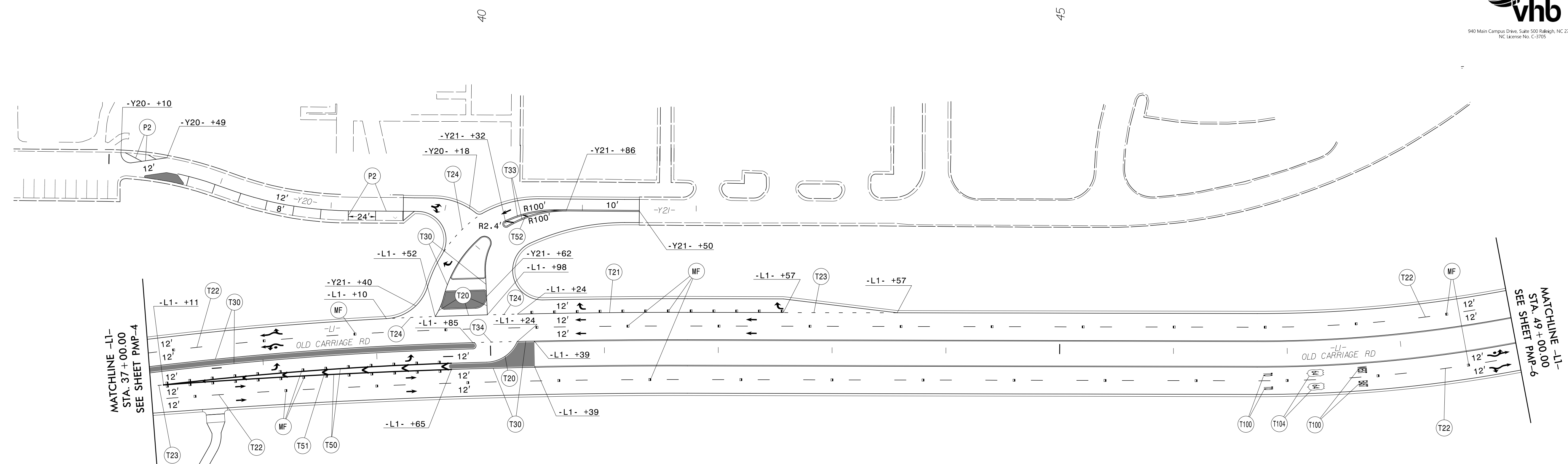
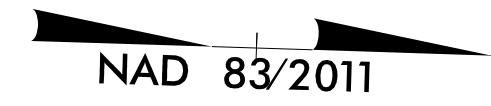
11/3/2021
 R:\Traffic\ Pavement\Marking\U5996_pmp_psh04.dgn
 User:jtownsend

APPROVED: _____
 DATE: _____

SEAL

11/16/2021

**DOCUMENT NOT CONSIDERED FINAL
 UNLESS ALL SIGNATURES COMPLETED**



PAVEMENT MARKING SCHEDULE

SYMBOL	DESCRIPTION
PAINT	
P2	WHITE SOLID LANE LINE (4")
THERMOPLASTIC	
T20	WHITE EDGELINE (6", 90 MIL)
T21	WHITE SOLID LANE LINE (6", 90 MIL)
T22	10 FT. WHITE SKIP (6", 90 MIL)
T23	3 FT. - 9 FT./SP WHITE MINISKIP (6", 90 MIL)
T24	2 FT. - 6 FT./SP WHITE MINISKIP (6", 90 MIL)
T30	YELLOW EDGELINE (6", 90 MIL)
T31	YELLOW SINGLE CENTER (6", 90 MIL)
T32	10 FT. YELLOW SKIP (6", 90 MIL)
T33	YELLOW DOUBLE CENTER (6", 90 MIL)
T34	2 FT. - 6 FT./SP YELLOW MINISKIP (6", 90 MIL)
T50	WHITE GORELINE (12", 90 MIL)
T51	WHITE DIAGONAL (12", 90 MIL)
T52	YELLOW DIAGONAL (12", 90 MIL)
T53	WHITE SOLID LANE LINE (12", 90 MIL)
T54	3 FT. - 9 FT./SP WHITE MINISKIP (12", 90 MIL)
T55	3 FT. - 3 FT./SP WHITE MINISKIP (12", 90 MIL)
(Symbol)	LEFT TURN ARROW (90 MIL)
(Symbol)	RIGHT TURN ARROW (90 MIL)
(Symbol)	STRAIGHT ARROW (90 MIL)
(Symbol)	COMBO. STRAIGHT/LEFT (90 MIL)
(Symbol)	COMBO. STRAIGHT/RIGHT (90 MIL)
(Symbol)	COMBO. LEFT/RIGHT ARROW (90 MIL)
(Symbol)	MERGE ARROW (90 MIL)
(Symbol)	WRONG-WAY RAMP ARROW (90 MIL)
T100	ALPHANUMERIC CHAR. (90 MIL)
T104	ROUTE SHIELD 6 FT x 15 FT (90 MIL)
(Symbol)	24" YIELD TRIANGLE (90 MIL)
(Symbol)	FISH-HOOK STRAIGHT ARROW (90 MIL)
(Symbol)	FISH-HOOK RIGHT/STRAIGHT ARROW (90 MIL)
(Symbol)	FISH-HOOK W/CIRCLE LEFT ARROW (90 MIL)
(Symbol)	FISH-HOOK W/CIRCLE LEFT/STRAIGHT ARROW (90 MIL)
PAVEMENT MARKERS	
MA	PERMANENT RAISED MARKER, YELLOW & YELLOW
MB	PERMANENT RAISED MARKER, CRYSTAL & RED
ME	SNOWPLOWABLE MARKER, YELLOW & YELLOW
MF	SNOWPLOWABLE MARKER, CRYSTAL & RED

PAVEMENT MARKING DETAIL

11/3/2021
 R:\Traffic\PavementMarking\U5996_pmp_psh05.dgn
 User:jtownsend

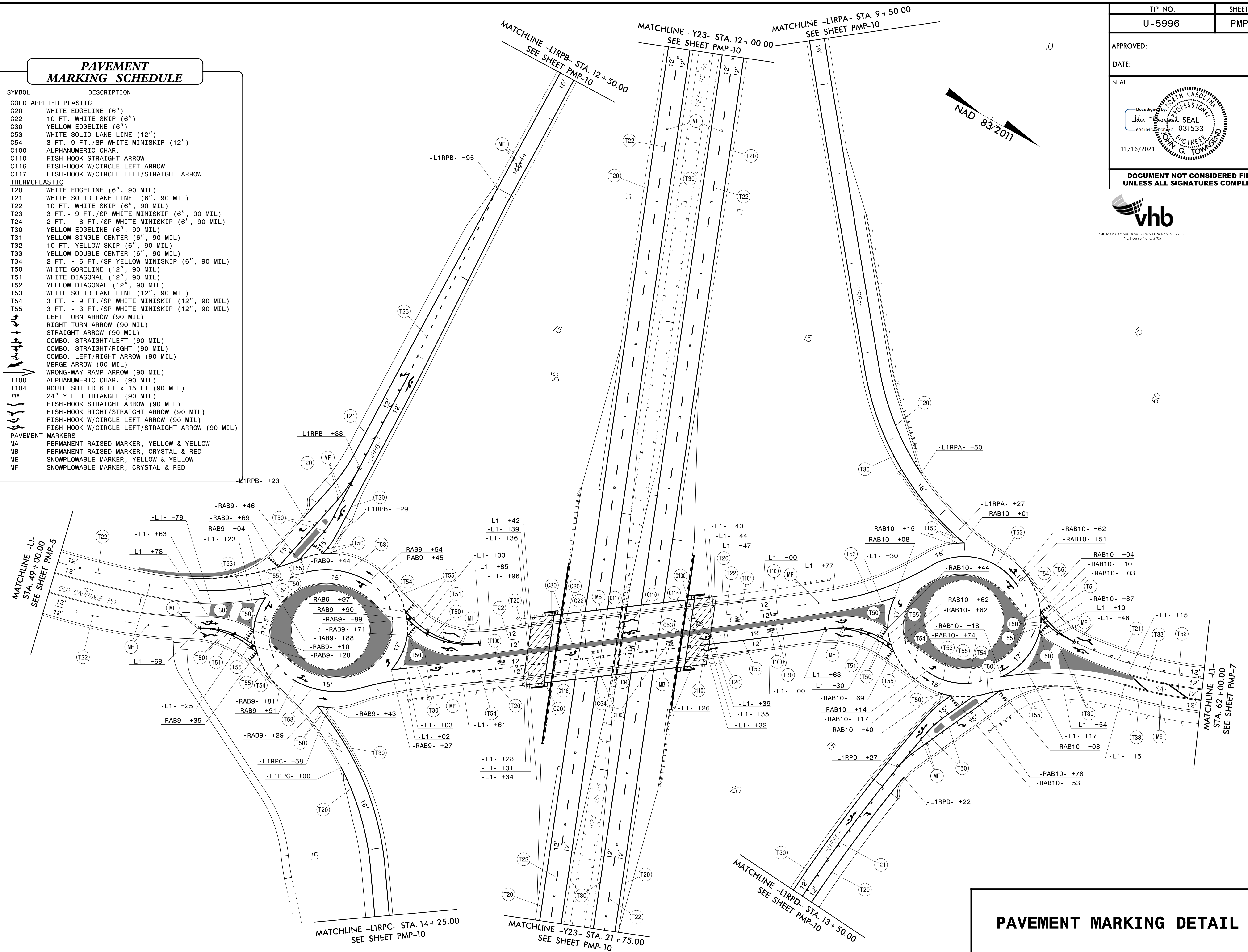
APPROVED: _____
 DATE: _____
 SEAL

11/16/2021

DOCUMENT NOT CONSIDERED FINAL
UNLESS ALL SIGNATURES COMPLETED



PAVEMENT MARKING SCHEDULE	
SYMBOL	DESCRIPTION
COLD APPLIED PLASTIC	
C20	WHITE EDGELINE (6")
C22	10 FT. WHITE SKIP (6")
C30	YELLOW EDGELINE (6")
C53	WHITE SOLID LANE LINE (12")
C54	3 FT. - 9 FT./SP WHITE MINISKIP (12")
C100	ALPHANUMERIC CHAR.
C110	FISH-HOOK STRAIGHT ARROW
C116	FISH-HOOK W/CIRCLE LEFT ARROW
C117	FISH-HOOK W/CIRCLE LEFT/STRAIGHT ARROW
THERMOPLASTIC	
T20	WHITE EDGELINE (6", 90 MIL)
T21	WHITE SOLID LANE LINE (6", 90 MIL)
T22	10 FT. WHITE SKIP (6", 90 MIL)
T23	3 FT. - 9 FT./SP WHITE MINISKIP (6", 90 MIL)
T24	2 FT. - 6 FT./SP WHITE MINISKIP (6", 90 MIL)
T30	YELLOW EDGELINE (6", 90 MIL)
T31	YELLOW SINGLE CENTER (6", 90 MIL)
T32	10 FT. YELLOW SKIP (6", 90 MIL)
T33	YELLOW DOUBLE CENTER (6", 90 MIL)
T34	2 FT. - 6 FT./SP YELLOW MINISKIP (6", 90 MIL)
T50	WHITE GORELINE (12", 90 MIL)
T51	WHITE DIAGONAL (12", 90 MIL)
T52	YELLOW DIAGONAL (12", 90 MIL)
T53	WHITE SOLID LANE LINE (12", 90 MIL)
T54	3 FT. - 9 FT./SP WHITE MINISKIP (12", 90 MIL)
T55	3 FT. - 3 FT./SP WHITE MINISKIP (12", 90 MIL)
	LEFT TURN ARROW (90 MIL)
	RIGHT TURN ARROW (90 MIL)
	STRAIGHT ARROW (90 MIL)
	COMBO. STRAIGHT/LEFT (90 MIL)
	COMBO. STRAIGHT/RIGHT (90 MIL)
	COMBO. LEFT/RIGHT ARROW (90 MIL)
	MERGE ARROW (90 MIL)
	WRONG-WAY RAMP ARROW (90 MIL)
T100	ALPHANUMERIC CHAR. (90 MIL)
T104	ROUTE SHIELD 6 FT x 15 FT (90 MIL)
	24" YIELD TRIANGLE (90 MIL)
	FISH-HOOK STRAIGHT ARROW (90 MIL)
	FISH-HOOK RIGHT/STRAIGHT ARROW (90 MIL)
	FISH-HOOK W/CIRCLE LEFT ARROW (90 MIL)
	FISH-HOOK W/CIRCLE LEFT/STRAIGHT ARROW (90 MIL)
PAVEMENT MARKERS	
MA	PERMANENT RAISED MARKER, YELLOW & YELLOW
MB	PERMANENT RAISED MARKER, CRYSTAL & RED
ME	SNOWPLOWABLE MARKER, YELLOW & YELLOW
MF	SNOWPLOWABLE MARKER, CRYSTAL & RED



PAVEMENT MARKING DETAIL

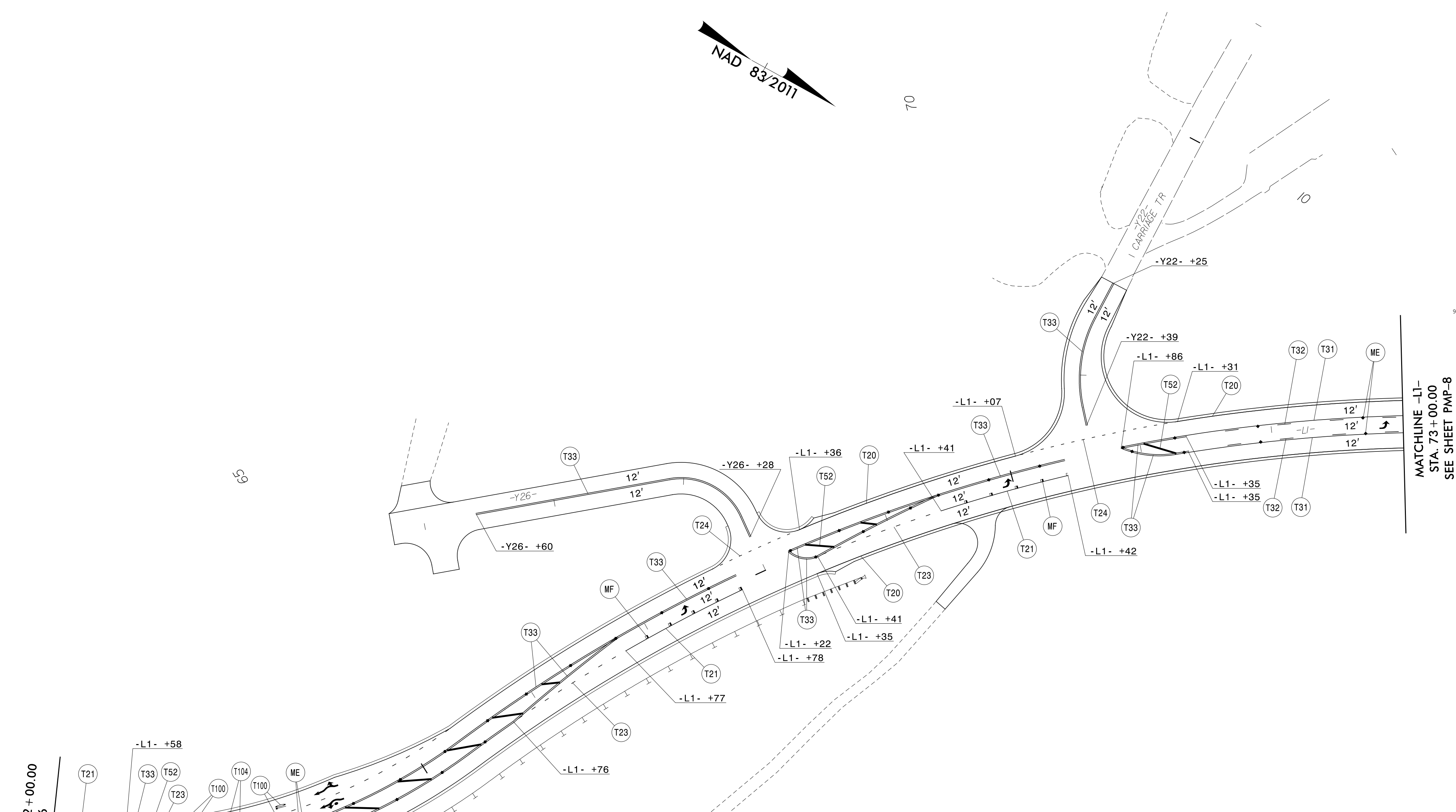

11/3/2021
R:\Traffic\Pavement\Marking\U5996_pmp_psh06.dgn
User:jtowensend

APPROVED: _____
 DATE: _____

SEAL

11/16/2021

**DOCUMENT NOT CONSIDERED FINAL
 UNLESS ALL SIGNATURES COMPLETED**



PAVEMENT MARKING SCHEDULE	
SYMBOL	DESCRIPTION
THERMOPLASTIC	
T20	WHITE EDGELINE (6", 90 MIL)
T21	WHITE SOLID LANE LINE (6", 90 MIL)
T22	10 FT. WHITE SKIP (6", 90 MIL)
T23	3 FT. - 9 FT./SP WHITE MINISKIP (6", 90 MIL)
T24	2 FT. - 6 FT./SP WHITE MINISKIP (6", 90 MIL)
T30	YELLOW EDGELINE (6", 90 MIL)
T31	YELLOW SINGLE CENTER (6", 90 MIL)
T32	10 FT. YELLOW SKIP (6", 90 MIL)
T33	YELLOW DOUBLE CENTER (6", 90 MIL)
T34	2 FT. - 6 FT./SP YELLOW MINISKIP (6", 90 MIL)
T50	WHITE GORELINE (12", 90 MIL)
T51	WHITE DIAGONAL (12", 90 MIL)
T52	YELLOW DIAGONAL (12", 90 MIL)
T53	WHITE SOLID LANE LINE (12", 90 MIL)
T54	3 FT. - 9 FT./SP WHITE MINISKIP (12", 90 MIL)
T55	3 FT. - 3 FT./SP WHITE MINISKIP (12", 90 MIL)
	LEFT TURN ARROW (90 MIL)
	RIGHT TURN ARROW (90 MIL)
	STRAIGHT ARROW (90 MIL)
	COMBO. STRAIGHT/LEFT (90 MIL)
	COMBO. STRAIGHT/RIGHT (90 MIL)
	COMBO. LEFT/RIGHT ARROW (90 MIL)
	MERGE ARROW (90 MIL)
	WRONG-WAY RAMP ARROW (90 MIL)
T100	ALPHANUMERIC CHAR. (90 MIL)
T104	ROUTE SHIELD 6 FT x 15 FT (90 MIL)
	24" YIELD TRIANGLE (90 MIL)
	FISH-HOOK STRAIGHT ARROW (90 MIL)
	FISH-HOOK RIGHT/STRAIGHT ARROW (90 MIL)
	FISH-HOOK W/CIRCLE LEFT ARROW (90 MIL)
	FISH-HOOK W/CIRCLE LEFT/STRAIGHT ARROW (90 MIL)
PAVEMENT MARKERS	
MA	PERMANENT RAISED MARKER, YELLOW & YELLOW
MB	PERMANENT RAISED MARKER, CRYSTAL & RED
ME	SNOWPLOWABLE MARKER, YELLOW & YELLOW
MF	SNOWPLOWABLE MARKER, CRYSTAL & RED

PAVEMENT MARKING DETAIL

11/3/2021
 R:\Traffic\PavementMarking\U5996_pmp_psh07.dgn
 User:jtownsend

MATCHLINE -L1- STA. 62+00.00
 SEE SHEET PMP-6

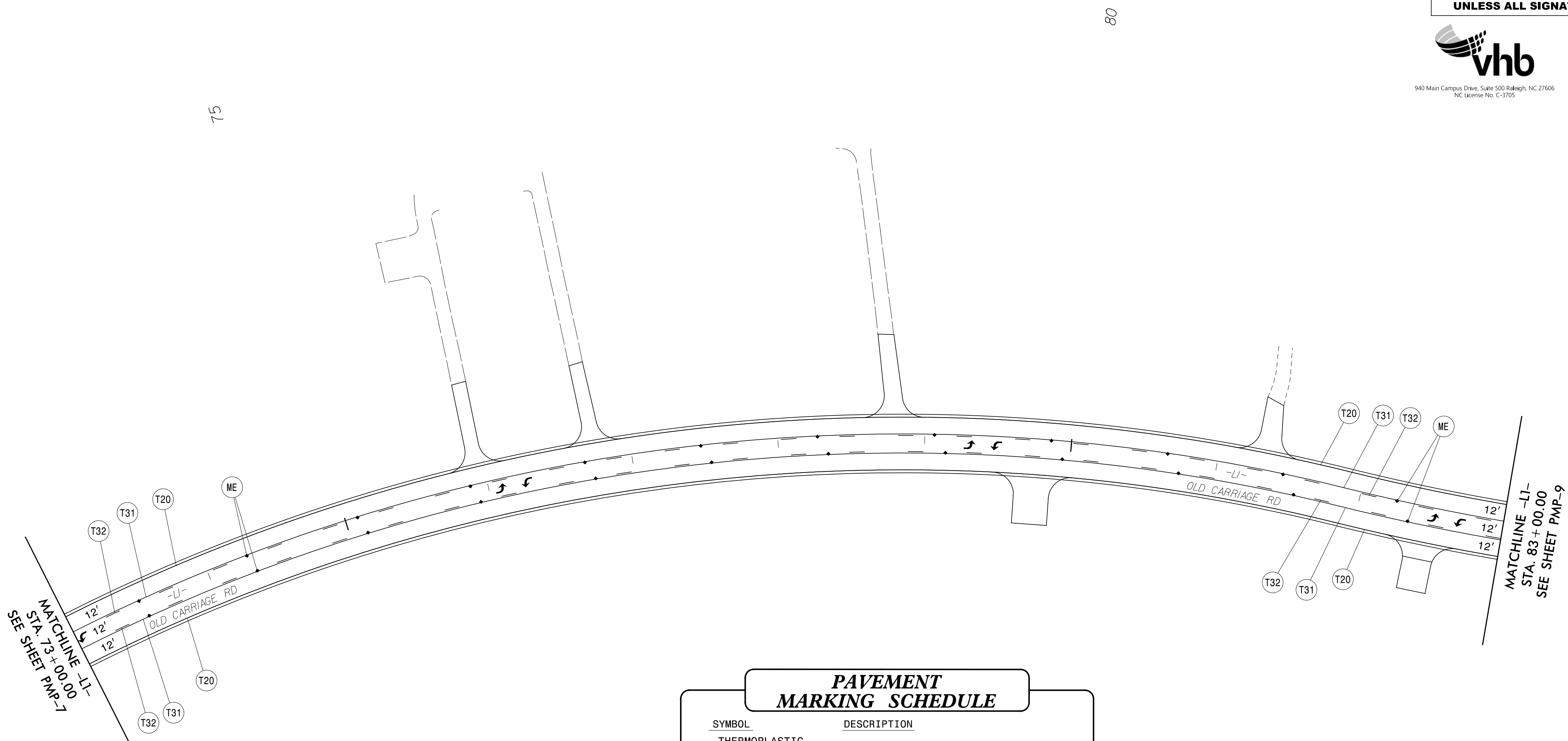
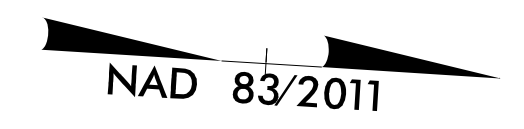
MATCHLINE -L1-
 STA. 73+00.00
 SEE SHEET PMP-8

APPROVED: _____
 DATE: _____

SEAL

11/16/2021

**DOCUMENT NOT CONSIDERED FINAL
 UNLESS ALL SIGNATURES COMPLETED**



PAVEMENT MARKING SCHEDULE	
SYMBOL	DESCRIPTION
THERMOPLASTIC	
T20	WHITE EDGELINE (6", 90 MIL)
T21	WHITE SOLID LANE LINE (6", 90 MIL)
T22	10 FT. WHITE SKIP (6", 90 MIL)
T23	3 FT. - 9 FT./SP WHITE MINISKIP (6", 90 MIL)
T24	2 FT. - 6 FT./SP WHITE MINISKIP (6", 90 MIL)
T30	YELLOW EDGELINE (6", 90 MIL)
T31	YELLOW SINGLE CENTER (6", 90 MIL)
T32	10 FT. YELLOW SKIP (6", 90 MIL)
T33	YELLOW DOUBLE CENTER (6", 90 MIL)
T34	2 FT. - 6 FT./SP YELLOW MINISKIP (6", 90 MIL)
T50	WHITE GORELINE (12", 90 MIL)
T51	WHITE DIAGONAL (12", 90 MIL)
T52	YELLOW DIAGONAL (12", 90 MIL)
T53	WHITE SOLID LANE LINE (12", 90 MIL)
T54	3 FT. - 9 FT./SP WHITE MINISKIP (12", 90 MIL)
T55	3 FT. - 3 FT./SP WHITE MINISKIP (12", 90 MIL)
	LEFT TURN ARROW (90 MIL)
	RIGHT TURN ARROW (90 MIL)
	STRAIGHT ARROW (90 MIL)
	COMBO. STRAIGHT/LEFT (90 MIL)
	COMBO. STRAIGHT/RIGHT (90 MIL)
	COMBO. LEFT/RIGHT ARROW (90 MIL)
	MERGE ARROW (90 MIL)
	WRONG-WAY RAMP ARROW (90 MIL)
T100	ALPHANUMERIC CHAR. (90 MIL)
T104	ROUTE SHIELD 6 FT x 15 FT (90 MIL)
	24" YIELD TRIANGLE (90 MIL)
	FISH-HOOK STRAIGHT ARROW (90 MIL)
	FISH-HOOK RIGHT/STRAIGHT ARROW (90 MIL)
	FISH-HOOK W/CIRCLE LEFT ARROW (90 MIL)
	FISH-HOOK W/CIRCLE LEFT/STRAIGHT ARROW (90 MIL)
PAVEMENT MARKERS	
MA	PERMANENT RAISED MARKER, YELLOW & YELLOW
MB	PERMANENT RAISED MARKER, CRYSTAL & RED
ME	SNOWFLOWABLE MARKER, YELLOW & YELLOW
MF	SNOWFLOWABLE MARKER, CRYSTAL & RED

PAVEMENT MARKING DETAIL

11/3/2021
 R:\Traffic\PavementMarking\U5996_pmp_psh08.dgn
 User:jtownsend

APPROVED: _____
 DATE: _____

SEAL

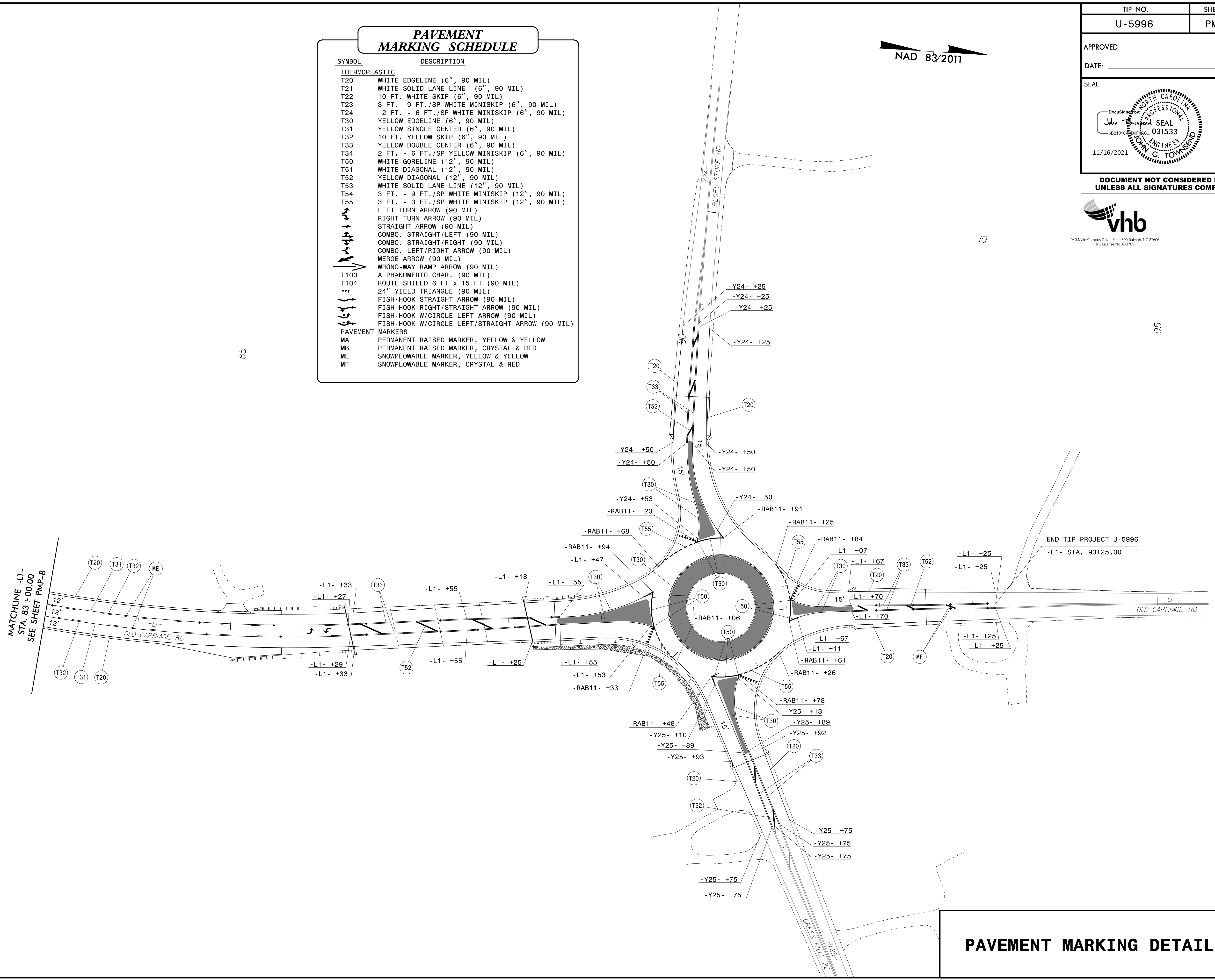
11/16/2021

**DOCUMENT NOT CONSIDERED FINAL
UNLESS ALL SIGNATURES COMPLETED**




NAD 83/2011

PAVEMENT MARKING SCHEDULE	
SYMBOL	DESCRIPTION
THERMOPLASTIC	
T20	WHITE EDGELINE (6", 90 MIL)
T21	WHITE SOLID LANE LINE (6", 90 MIL)
T22	10 FT. WHITE SKIP (6", 90 MIL)
T23	3 FT. - 9 FT./SP WHITE MINISKIP (6", 90 MIL)
T24	2 FT. - 6 FT./SP WHITE MINISKIP (6", 90 MIL)
T30	YELLOW EDGELINE (6", 90 MIL)
T31	YELLOW SINGLE CENTER (6", 90 MIL)
T32	10 FT. YELLOW SKIP (6", 90 MIL)
T33	YELLOW DOUBLE CENTER (6", 90 MIL)
T34	2 FT. - 6 FT./SP YELLOW MINISKIP (6", 90 MIL)
T50	WHITE GORELINE (12", 90 MIL)
T51	WHITE DIAGONAL (12", 90 MIL)
T52	YELLOW DIAGONAL (12", 90 MIL)
T53	WHITE SOLID LANE LINE (12", 90 MIL)
T54	3 FT. - 9 FT./SP WHITE MINISKIP (12", 90 MIL)
T55	3 FT. - 3 FT./SP WHITE MINISKIP (12", 90 MIL)
	LEFT TURN ARROW (90 MIL)
	RIGHT TURN ARROW (90 MIL)
	STRAIGHT ARROW (90 MIL)
	COMBO. STRAIGHT/LEFT (90 MIL)
	COMBO. STRAIGHT/RIGHT (90 MIL)
	COMBO. LEFT/RIGHT ARROW (90 MIL)
	MERGE ARROW (90 MIL)
	WRONG-WAY RAMP ARROW (90 MIL)
T100	ALPHANUMERIC CHAR. (90 MIL)
T104	ROUTE SHIELD 6 FT x 15 FT (90 MIL)
	24" YIELD TRIANGLE (90 MIL)
	FISH-HOOK STRAIGHT ARROW (90 MIL)
	FISH-HOOK RIGHT/STRAIGHT ARROW (90 MIL)
	FISH-HOOK W/CIRCLE LEFT ARROW (90 MIL)
	FISH-HOOK W/CIRCLE LEFT/STRAIGHT ARROW (90 MIL)
PAVEMENT MARKERS	
MA	PERMANENT RAISED MARKER, YELLOW & YELLOW
MB	PERMANENT RAISED MARKER, CRYSTAL & RED
ME	SNOWPLOWABLE MARKER, YELLOW & YELLOW
MF	SNOWPLOWABLE MARKER, CRYSTAL & RED

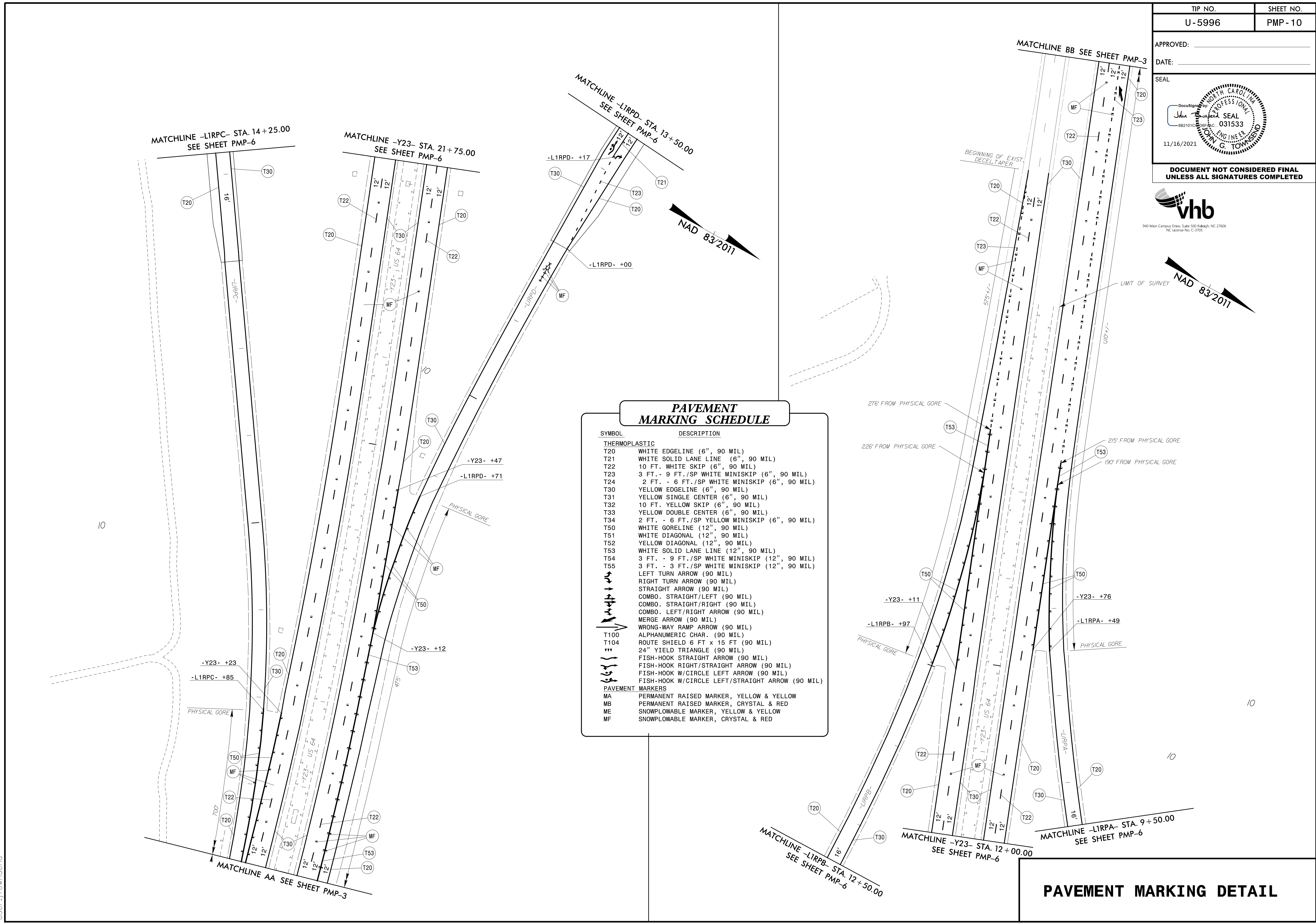


11/3/2021
 R:\Traffic\PavementMarking\U5996_pmp_psh03.dgn
 User:jtownsend

APPROVED: _____
DATE: _____



**DOCUMENT NOT CONSIDERED FINAL
UNLESS ALL SIGNATURES COMPLETED**



PAVEMENT MARKING SCHEDULE

SYMBOL	DESCRIPTION
THERMOPLASTIC	
T20	WHITE EDGELINE (6", 90 MIL)
T21	WHITE SOLID LANE LINE (6", 90 MIL)
T22	10 FT. WHITE SKIP (6", 90 MIL)
T23	3 FT. - 9 FT./SP WHITE MINISKIP (6", 90 MIL)
T24	2 FT. - 6 FT./SP WHITE MINISKIP (6", 90 MIL)
T30	YELLOW EDGELINE (6", 90 MIL)
T31	YELLOW SINGLE CENTER (6", 90 MIL)
T32	10 FT. YELLOW SKIP (6", 90 MIL)
T33	YELLOW DOUBLE CENTER (6", 90 MIL)
T34	2 FT. - 6 FT./SP YELLOW MINISKIP (6", 90 MIL)
T50	WHITE GORELINE (12", 90 MIL)
T51	WHITE DIAGONAL (12", 90 MIL)
T52	YELLOW DIAGONAL (12", 90 MIL)
T53	WHITE SOLID LANE LINE (12", 90 MIL)
T54	3 FT. - 9 FT./SP WHITE MINISKIP (12", 90 MIL)
T55	3 FT. - 3 FT./SP WHITE MINISKIP (12", 90 MIL)
	LEFT TURN ARROW (90 MIL)
	RIGHT TURN ARROW (90 MIL)
	STRAIGHT ARROW (90 MIL)
	COMBO. STRAIGHT/LEFT (90 MIL)
	COMBO. STRAIGHT/RIGHT (90 MIL)
	COMBO. LEFT/RIGHT ARROW (90 MIL)
	MERGE ARROW (90 MIL)
	WRONG-WAY RAMP ARROW (90 MIL)
T100	ALPHANUMERIC CHAR. (90 MIL)
T104	ROUTE SHIELD 6 FT x 15 FT (90 MIL)
	24" YIELD TRIANGLE (90 MIL)
	FISH-HOOK STRAIGHT ARROW (90 MIL)
	FISH-HOOK RIGHT/STRAIGHT ARROW (90 MIL)
	FISH-HOOK W/CIRCLE LEFT ARROW (90 MIL)
	FISH-HOOK W/CIRCLE LEFT/STRAIGHT ARROW (90 MIL)
PAVEMENT MARKERS	
MA	PERMANENT RAISED MARKER, YELLOW & YELLOW
MB	PERMANENT RAISED MARKER, CRYSTAL & RED
ME	SNOWPLOWABLE MARKER, YELLOW & YELLOW
MF	SNOWPLOWABLE MARKER, CRYSTAL & RED

11/3/2021
R:\Traffic\PavementMarking\U5996_pmp_psh10.dgn
User:jtownsend

PAVEMENT MARKING DETAIL