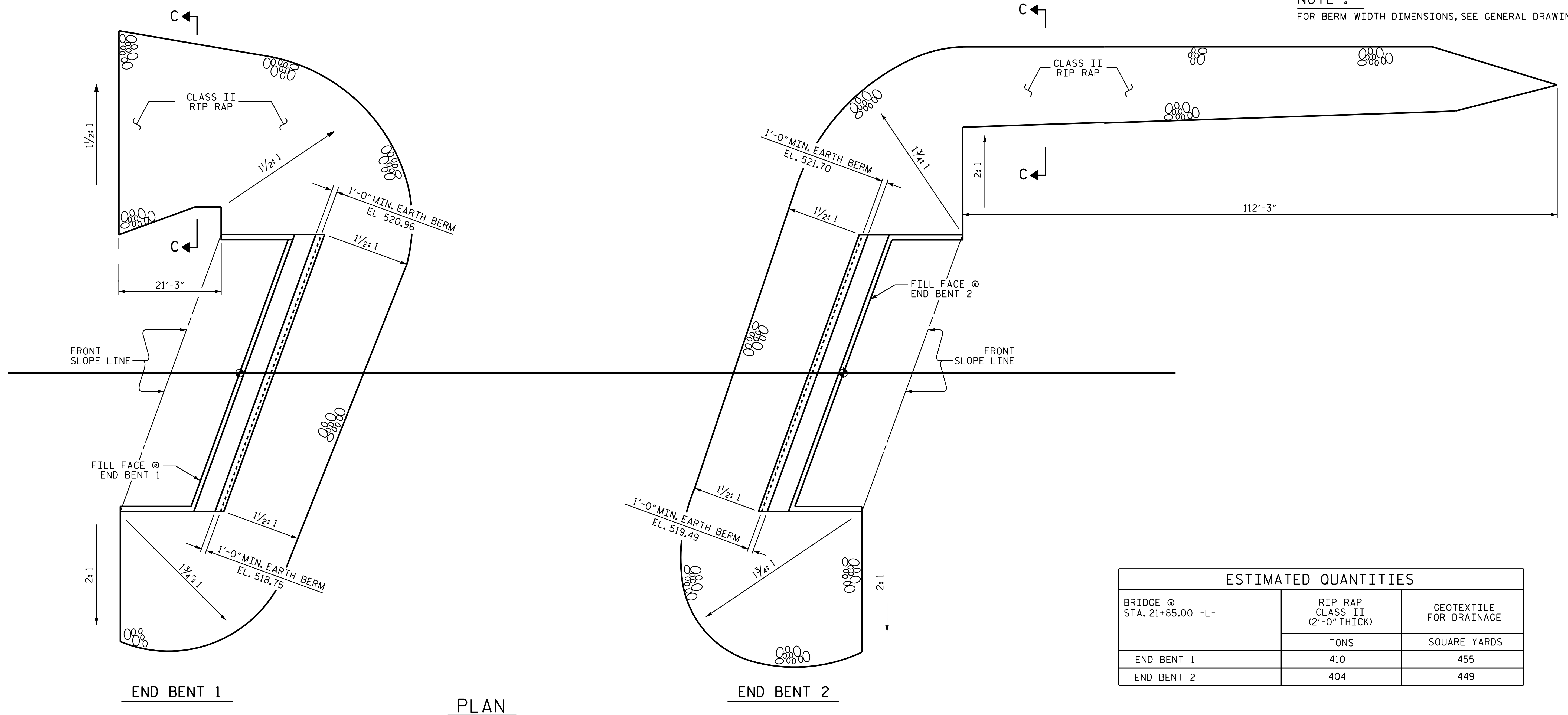
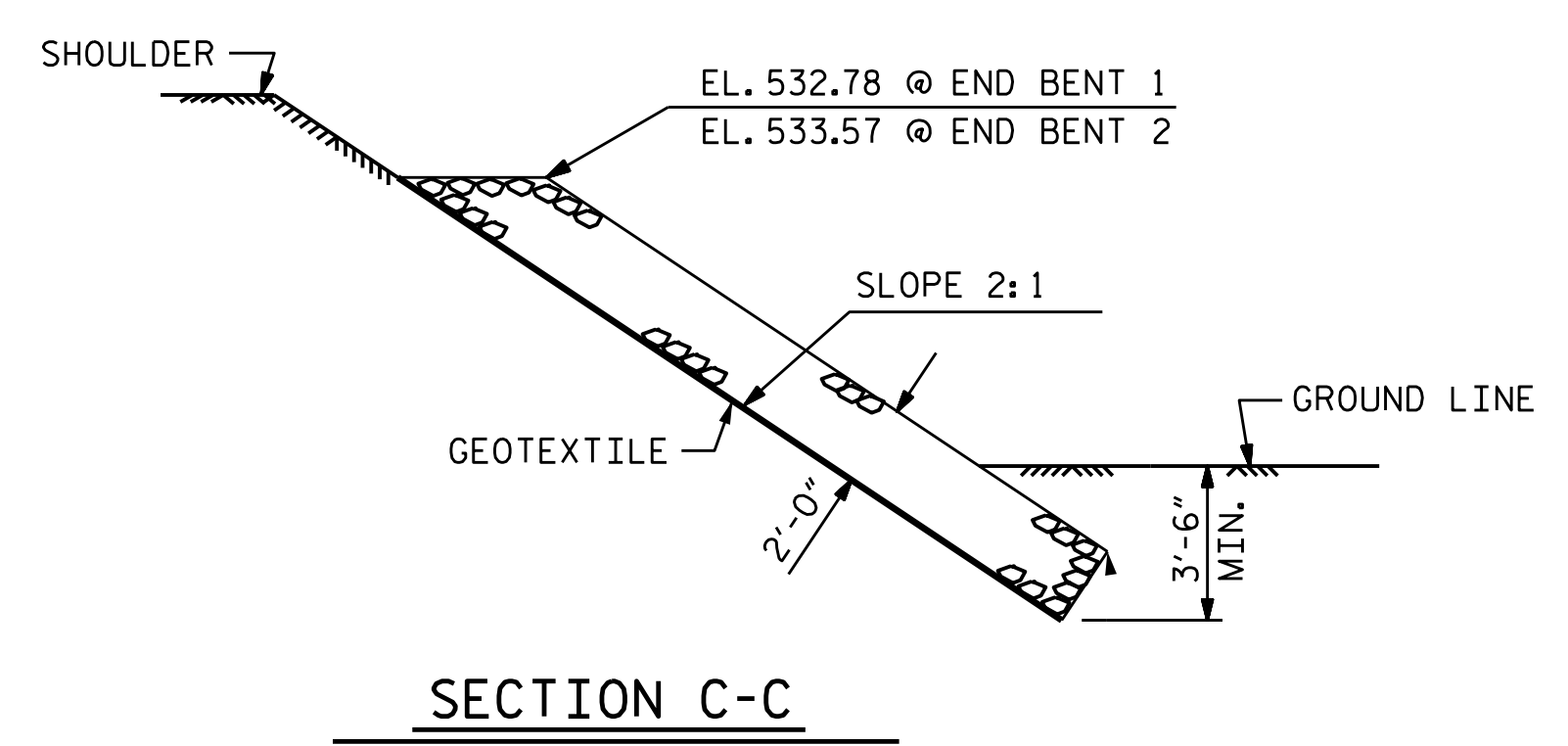
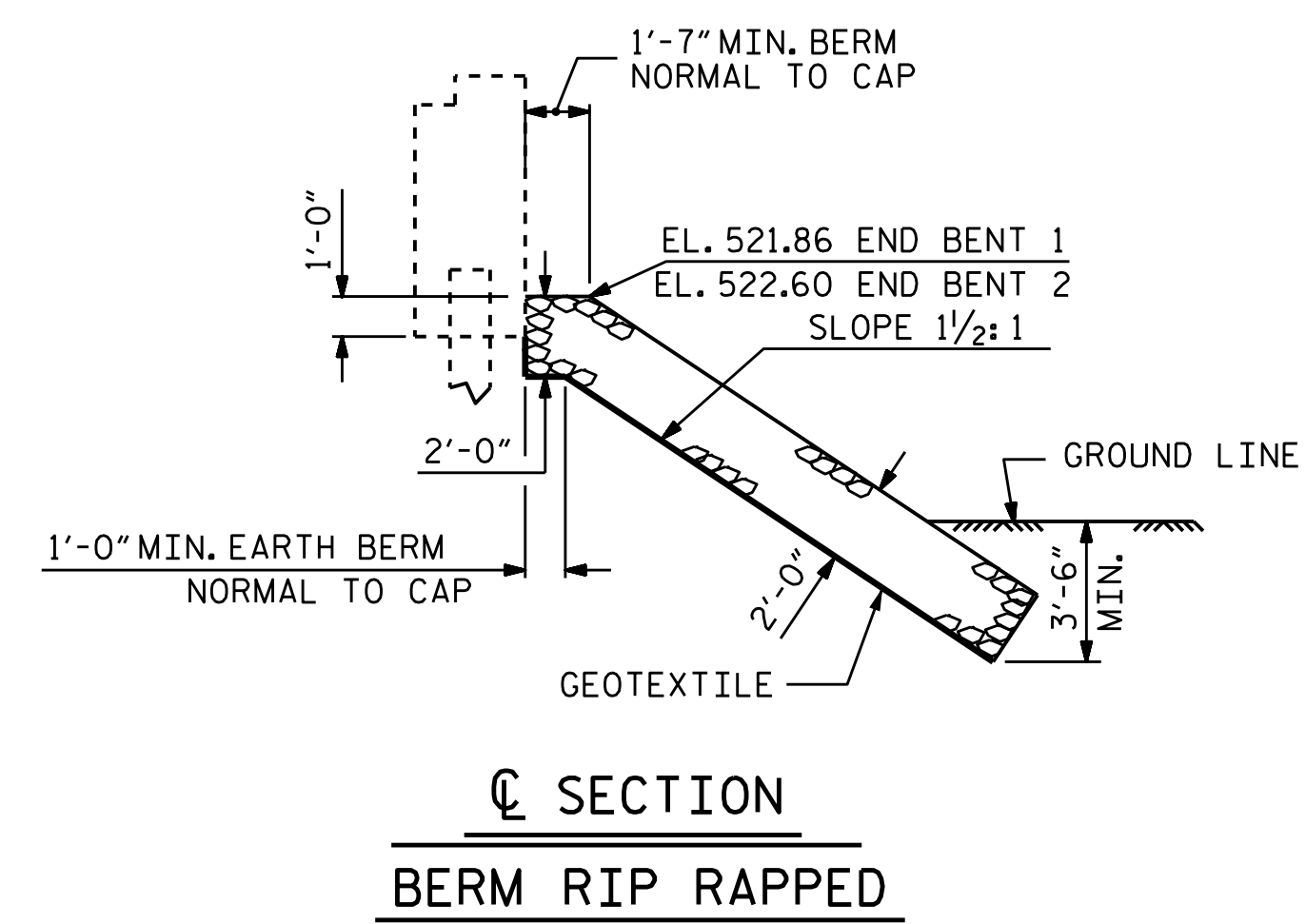



NOTE :
FOR BERM WIDTH DIMENSIONS, SEE GENERAL DRAWING.



ESTIMATED QUANTITIES		
BRIDGE @ STA. 21+85.00 -L-	RIP RAP CLASS II (2'-0" THICK)	GEOTEXTILE FOR DRAINAGE
	TONS	SQUARE YARDS
END BENT 1	410	455
END BENT 2	404	449



PROJECT NO. B-5813
CABARRUS COUNTY
STATION: 21+85.00 -L-



STATE OF NORTH CAROLINA
DEPARTMENT OF TRANSPORTATION
RALEIGH

RIP RAP DETAILS

ASSEMBLED BY : M. G. SHAIKH DATE : 07/2019
CHECKED BY : H. LOCKLEAR DATE : 08/2019
DRAWN BY : REK 1/84 REV. 10/1/11 MAA/GM
CHECKED BY : RDU 1/84 REV. 12/21/11 MAA/GM
REV. 12/17 MAA/THC

NO.	REVISIONS			NO.	REVISIONS			SHEET NO.
	BY:	DATE:			BY:	DATE:		
1				3			S-27	
2				4			TOTAL SHEETS 29	

DOCUMENT NOT CONSIDERED FINAL UNLESS ALL SIGNATURES COMPLETED