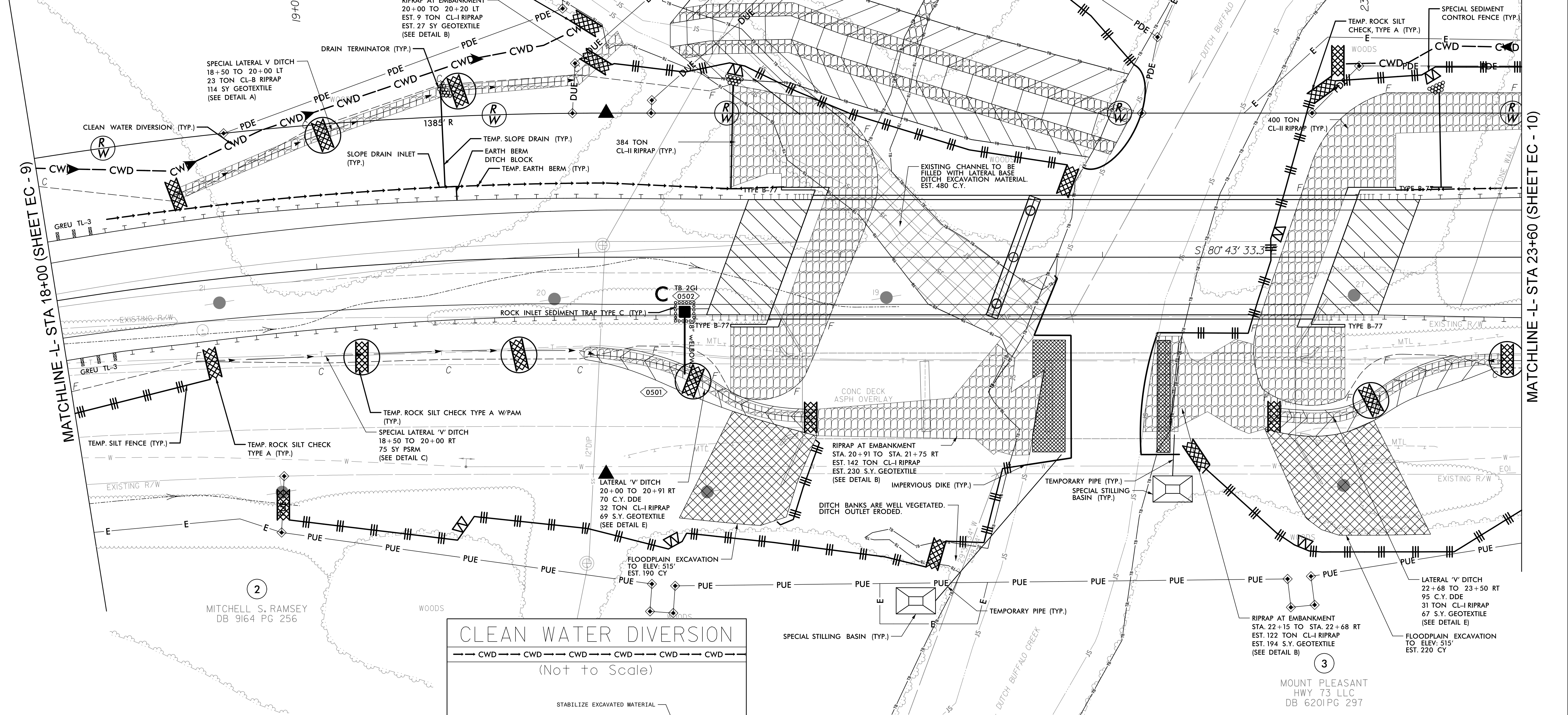
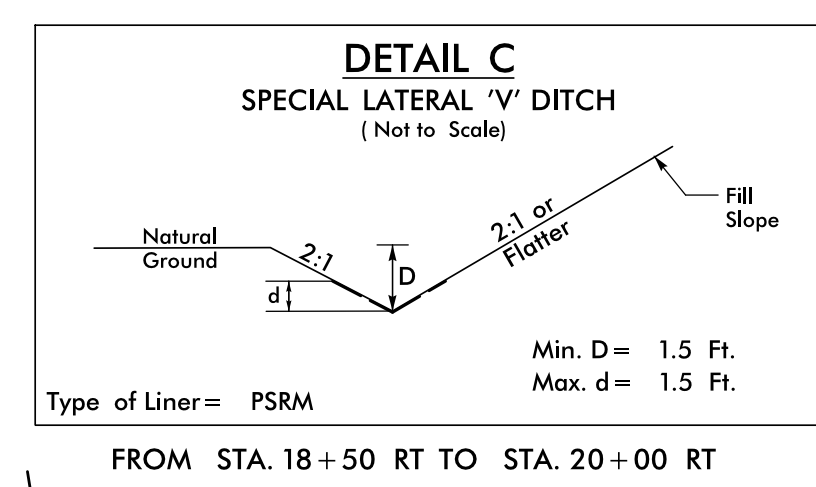
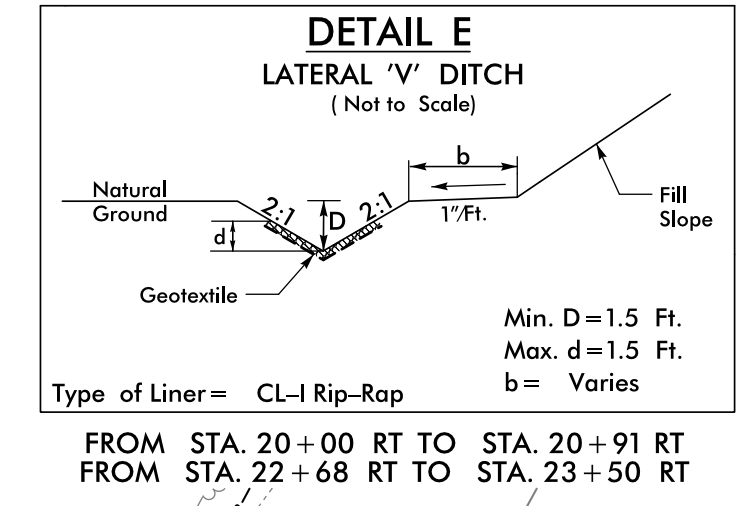
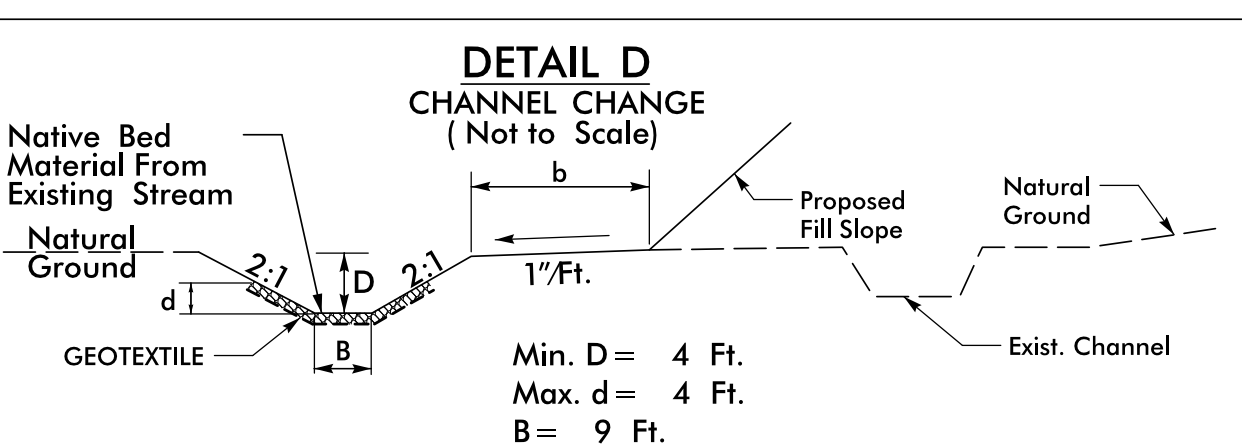
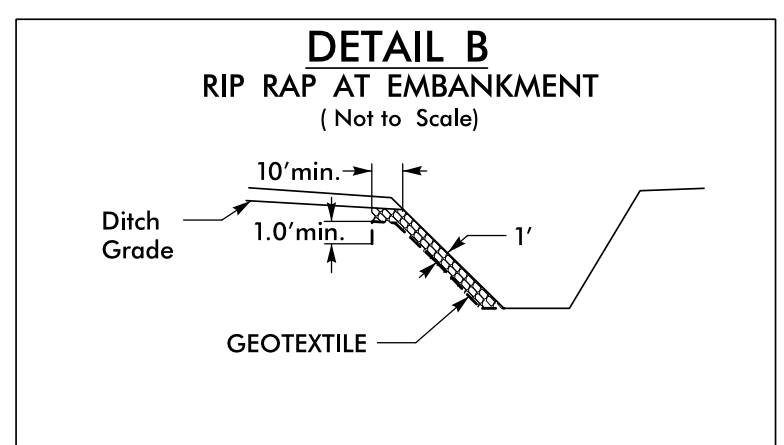
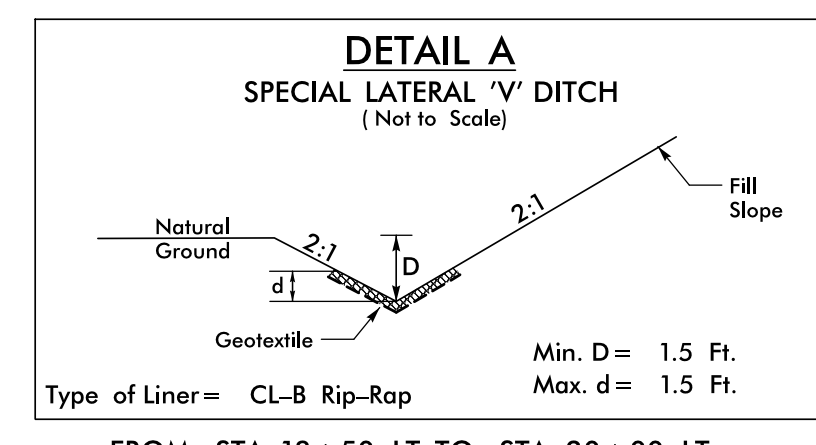
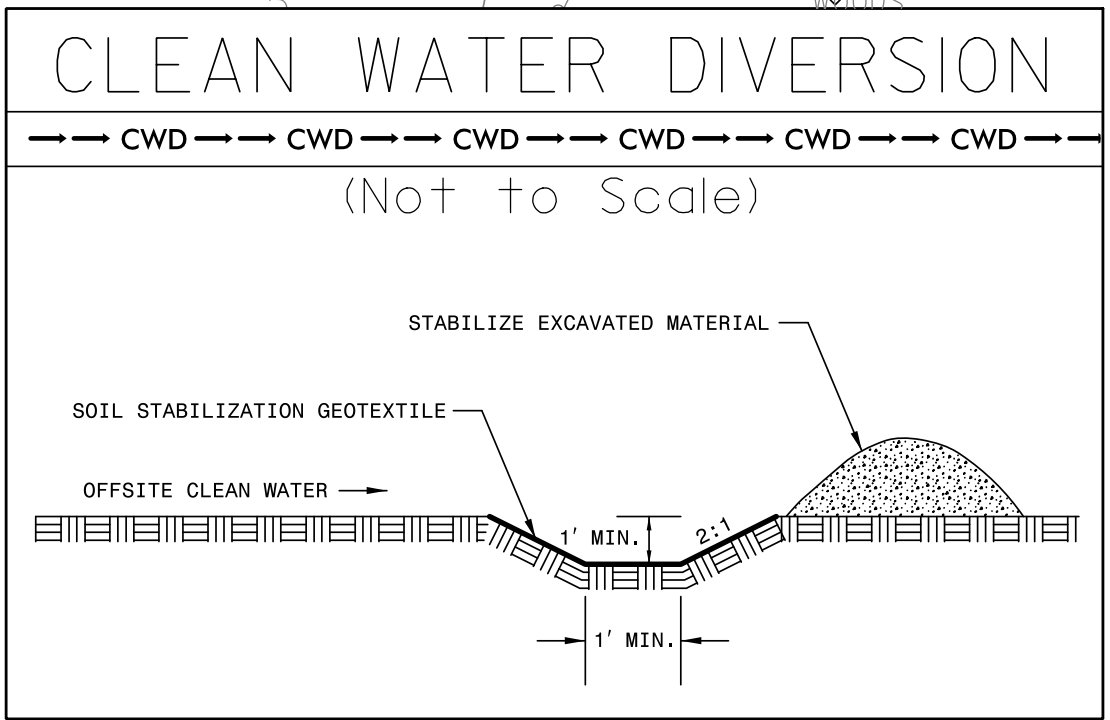


8/17/99
 3/2/2021
 R:\2021\Environmental\Design\EC_Sheets\B5813_EC_PSH10.dgn
 Bavaiah



Place Matting for Erosion Control on Floodplain Excavatin As Work Allows

NOTE:
 PLACE TEMPORARY ROCK SEDIMENT DAMS TYPE - B AND TEMPORARY ROCK SILT CHECKS TYPE - A AT DRAINAGE OUTLETS.



Place Matting for Erosion Control on Slope as Work Allows. Sta. 13+00 to Sta. 20+56 -L-

NOTE:
 INSTALL TEMPORARY SLOPE DRAINS TO CONVEY RUNOFF FROM ROAD GRADE INTO PROPOSED DITCHES WITH A SPACING OF 1000 FT. OR AS DIRECTED.

MATCHLINE -L- STA 23+60 (SHEET EC - 10)