

09/05/19

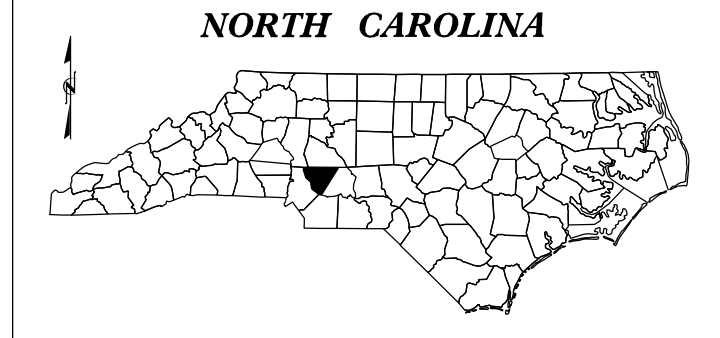
See Sheet 1A For Index of Sheets
See Sheet 1B For Standard Symbology Sheet

STATE OF NORTH CAROLINA DIVISION OF HIGHWAYS

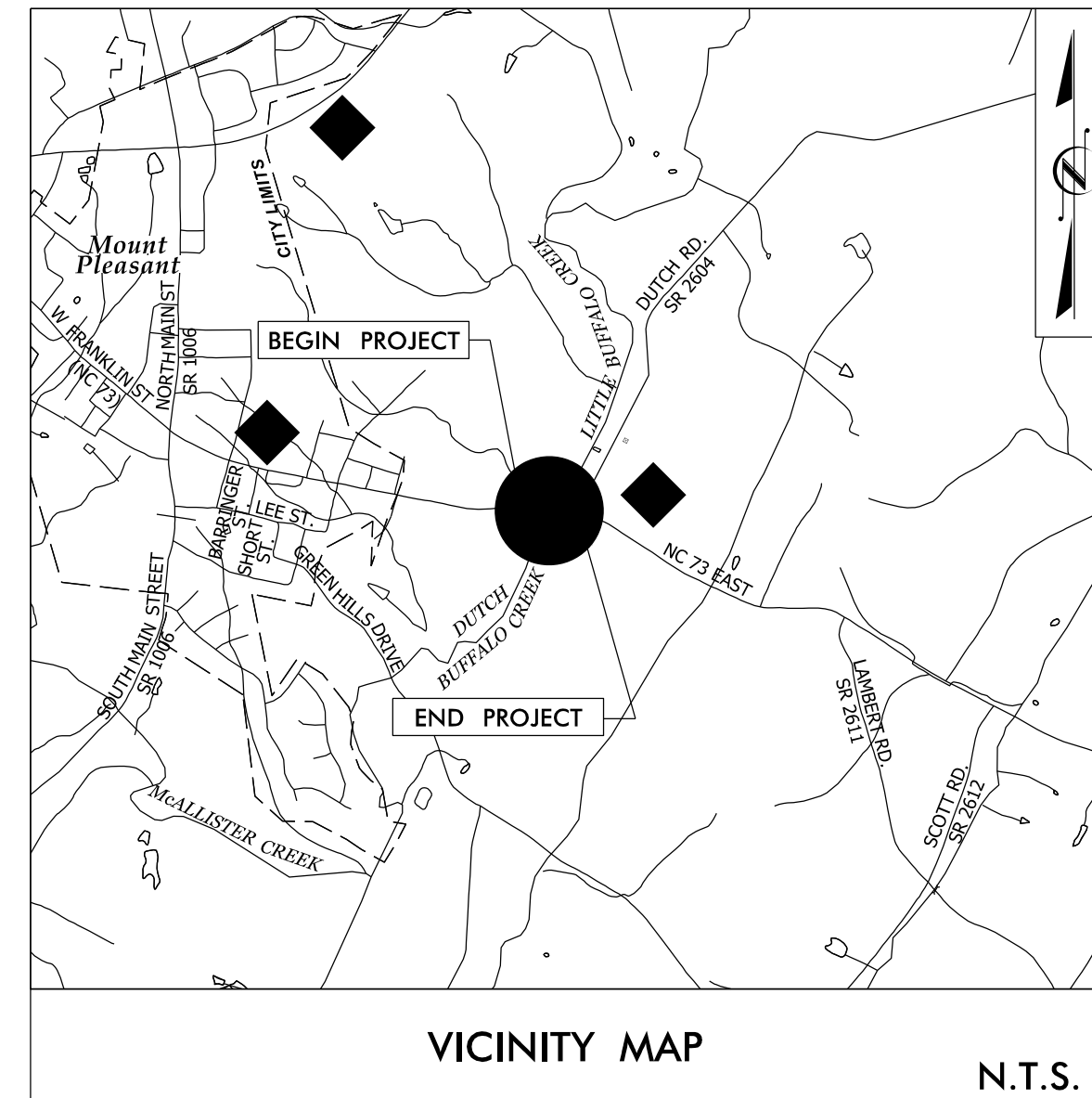
SURVEY CONTROL, EXISTING CENTERLINES, RIGHT OF WAY, EASEMENTS AND PROPERTY TIES

CABARRUS COUNTY

STATE	STATE PROJECT REFERENCE NO.	SHEET NO.	TOTAL SHEETS
N.C.	B-5813	RW01	



TIP PROJECT: B-5813

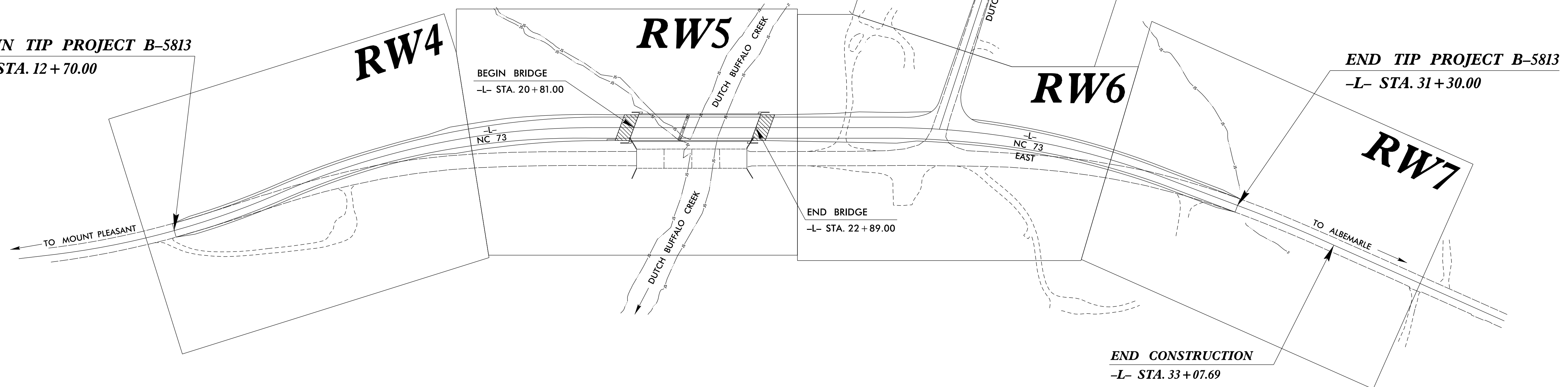


RIGHT OF WAY PLANS

DESIGN EXCEPTION REQUIRED FOR SAG AND CREST FOR K FACTORS AND ASSOCIATED NIGHTTIME SSD FOR -Y- (SR 2604 DUTCH ROAD)



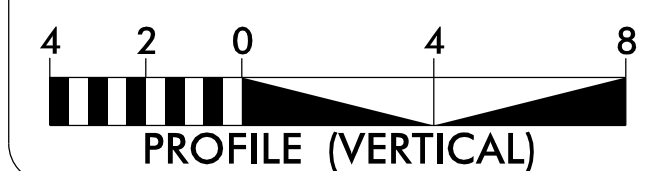
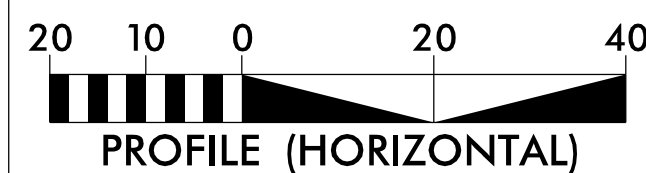
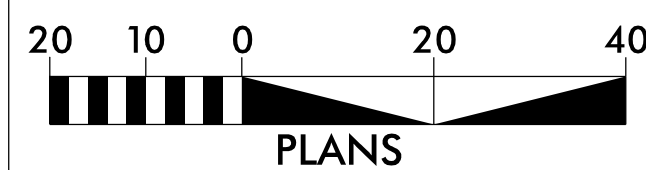
BEGIN TIP PROJECT B-5813
-L- STA. 12 + 70.00



THIS PROJECT IS NOT WITHIN ANY MUNICIPAL BOUNDARIES.
CLEARING ON THIS PROJECT SHALL BE PERFORMED
TO THE LIMITS ESTABLISHED BY METHOD III.

DOCUMENT NOT CONSIDERED FINAL
UNLESS ALL SIGNATURES COMPLETED

GRAPHIC SCALES



DATUM DESCRIPTION

THE LOCALIZED COORDINATE SYSTEM DEVELOPED FOR THIS PROJECT IS BASED ON THE STATE PLANE COORDINATES ESTABLISHED BY NCGS FOR MONUMENT "P-4"

WITH NAD 83/NA 2011 STATE PLANE GRID COORDINATES OF NORTHING: 601518.985(ft) EASTING: 1577570.149(ft)

THE AVERAGE COMBINED GRID FACTOR USED ON THIS PROJECT (GROUND TO GRID) IS: 0.99985592

THE N.C. LAMBERT GRID BEARING AND LOCALIZED HORIZONTAL GROUND DISTANCE FROM "P-4" TO -L- STATION 10+00.00 IS N 55°06'45" W 935.13(ft)

ALL LINEAR DIMENSIONS ARE LOCALIZED HORIZONTAL DISTANCES
VERTICAL DATUM USED IS NAVD 88

Prepared in the Office of:



801 JONES FRANKLIN ROAD, SUITE 300
RALEIGH, NC 27606
LICENSE NO.: F-0672
www.stantec.com

2018 STANDARD SPECIFICATIONS


RIGHT OF WAY DATE:
OCTOBER 14, 2019

LETTING DATE:
JUNE 15, 2021

PROFESSIONAL LAND
SURVEYOR



F. Rex Cooper
SIGNATURE: _____ Date: 4/6/2020



\$\$\$ SYSTEM \$\$\$\$
\$\$\$ USER NAME \$\$\$\$