




Curb Ramps To Be Repaired

- Retrofit
- Remove and Replace
- New Curb Ramp
- Remove Ramp


 Municipal Boundary

 NCHPO Historic Boundary (NR and LHD)



2023 East
WBS: 2022CPT.05.13.20921.1

Huntsboro Rd
from SR 1007 to SR 4364

 NORTH CAROLINA DEPARTMENT OF TRANSPORTATION
DIVISION 5

Source: NV5 Engineers and Consultants Inc., ESRI, NC OneMap, NCDOT, NCHPO