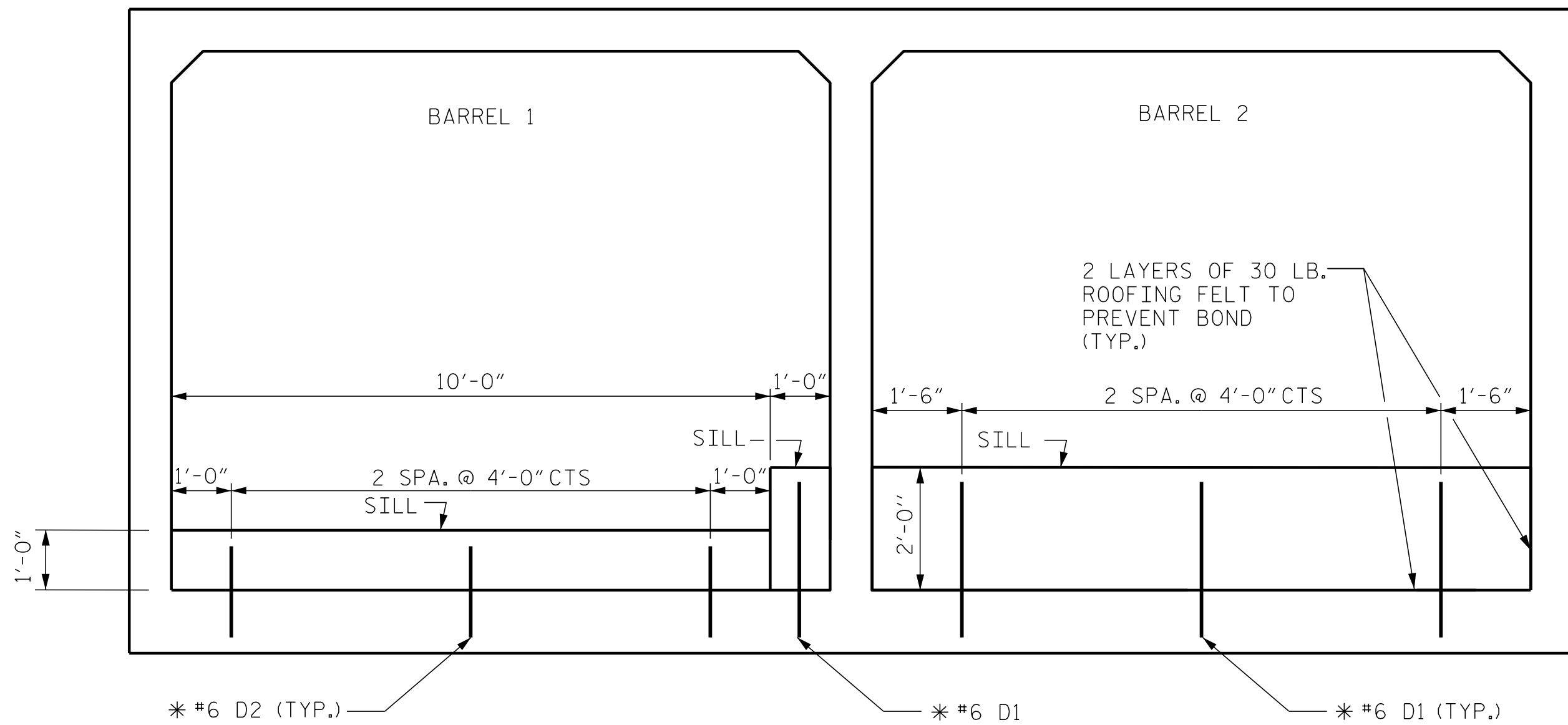
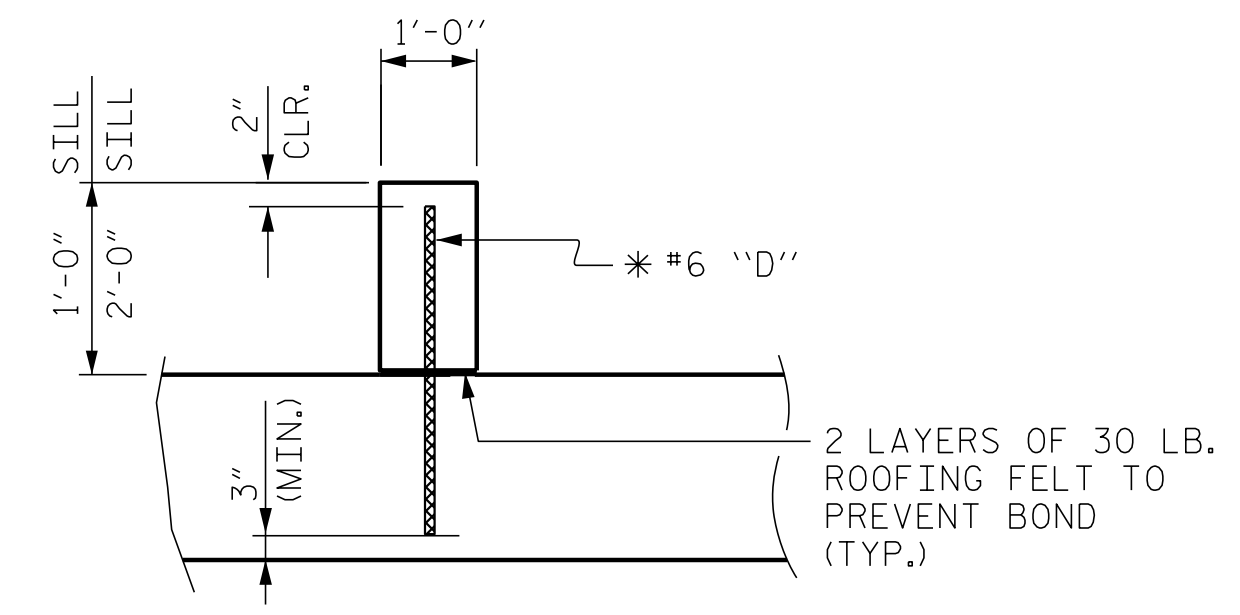


PLAN - SILL LOCATION
SHOWING PLACEMENT OF SILLS




INLET ELEVATION
LOOKING DOWNSTREAM



SECTION THROUGH SILL
* DOWELS MAY BE PUSHED INTO GREEN CONCRETE AFTER SLAB HAS BEEN FLOAT FINISHED.
SEE "PLAN - SILL LOCATIONS" FOR SILL LOCATIONS

CULVERT SILL DETAILS

PROJECT NO. U-5888
HAYWOOD COUNTY
STATION: 14+99.00 -Y4-
SHEET 5 OF 11



STATE OF NORTH CAROLINA
DEPARTMENT OF TRANSPORTATION
RALEIGH

**DOUBLE 11 FT. X 9 FT.
CONCRETE BOX CULVERT
120° SKEW**

REVISIONS						SHEET NO.
NO.	BY:	DATE:	NO.	BY:	DATE:	C5
1			3			TOTAL SHEETS
2			4			11

1223 Jones Franklin Rd.
Raleigh, N.C. 27606
Bus: 919 851 8077
Fax: 919 851 8107
LICENSE NO. F-6377

DRAWN BY : J. PENDERGRAFT DATE : 1-19
CHECKED BY : J. DILWORTH DATE : 1-19

DOCUMENT NOT CONSIDERED FINAL
UNLESS ALL SIGNATURES COMPLETED

P:\2016\16133.01_U-5888\Structures\DWG\U-5888_SMU_CUL.dgn
 6/17/2019 10:17:02 AM