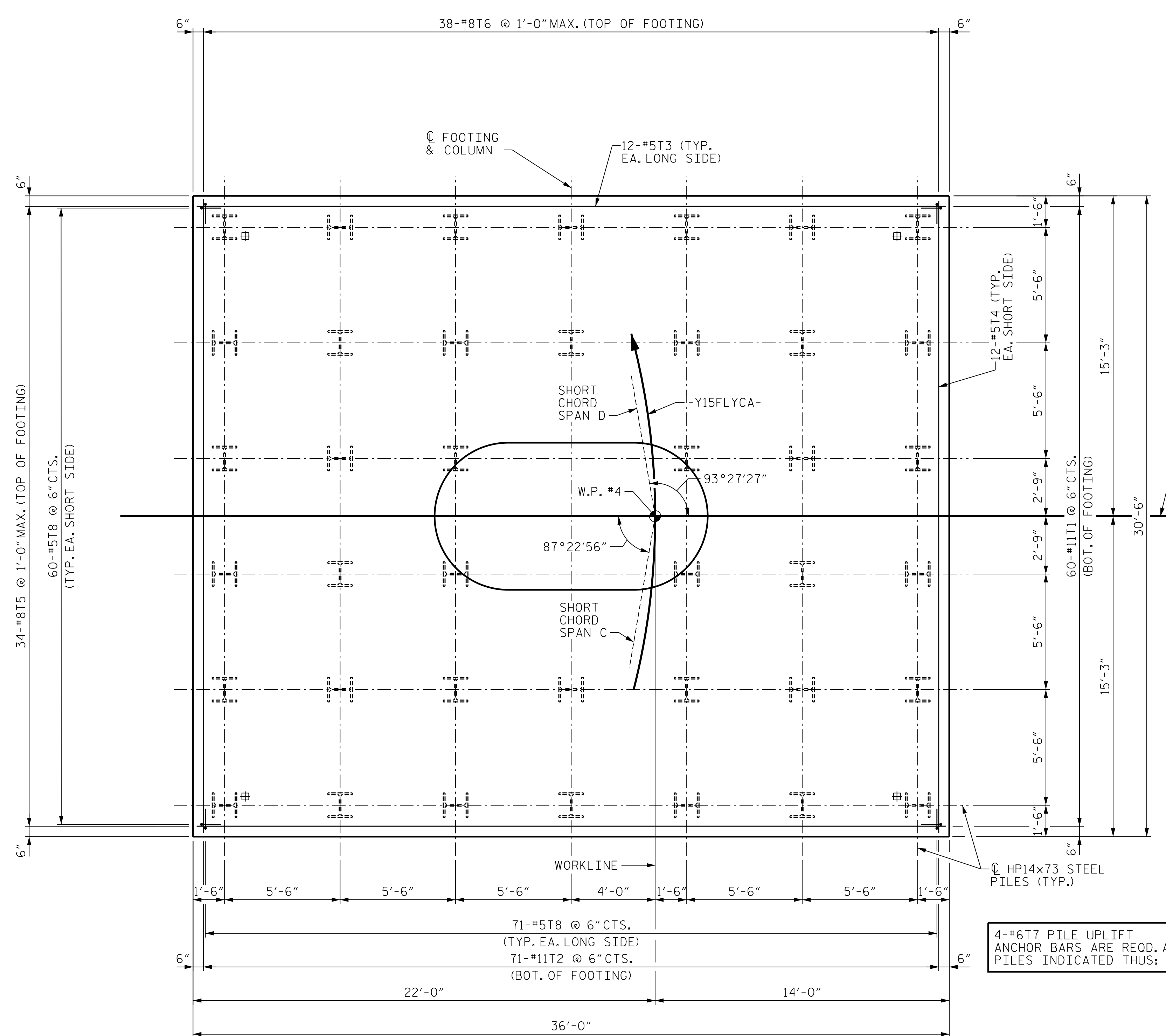
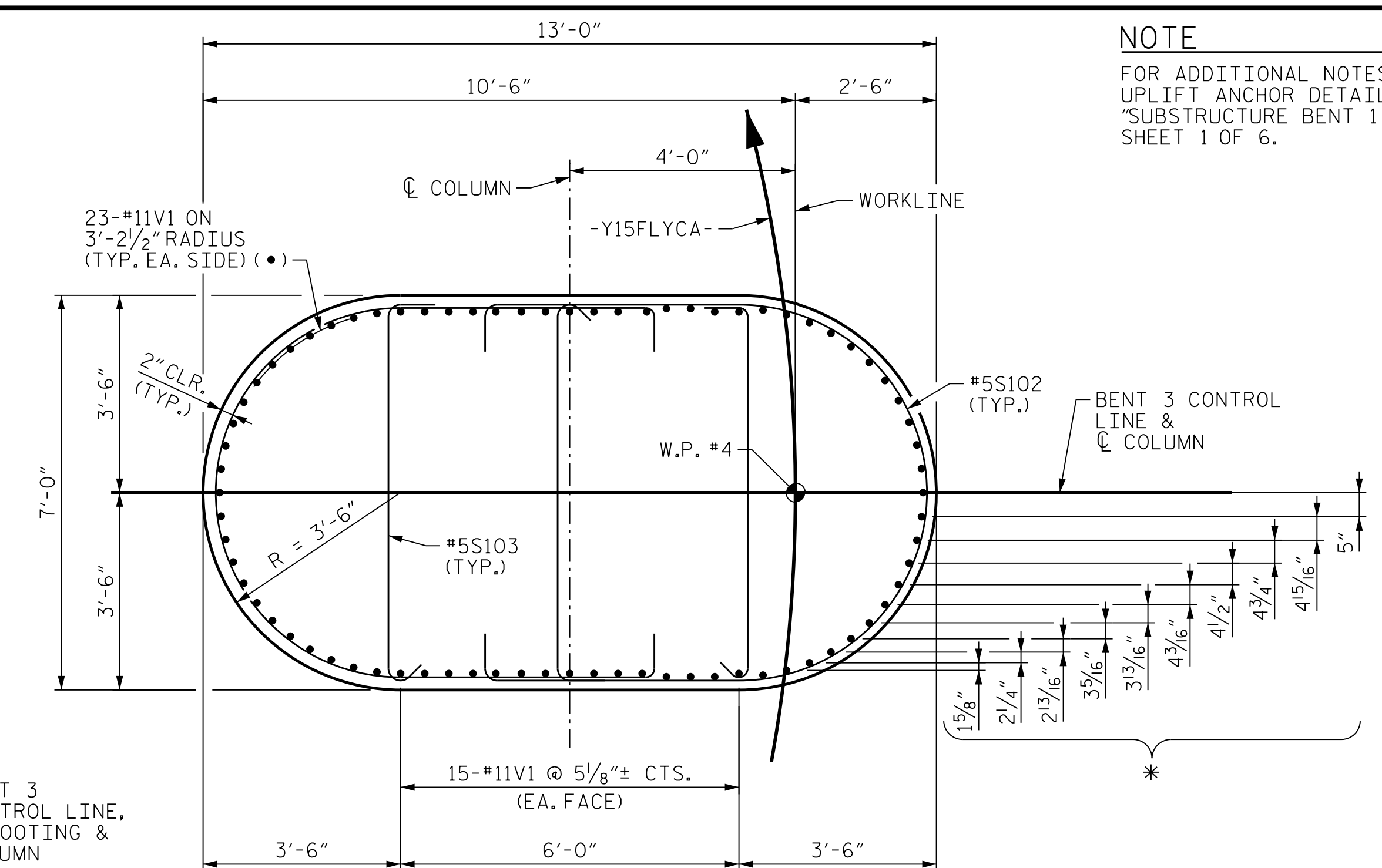


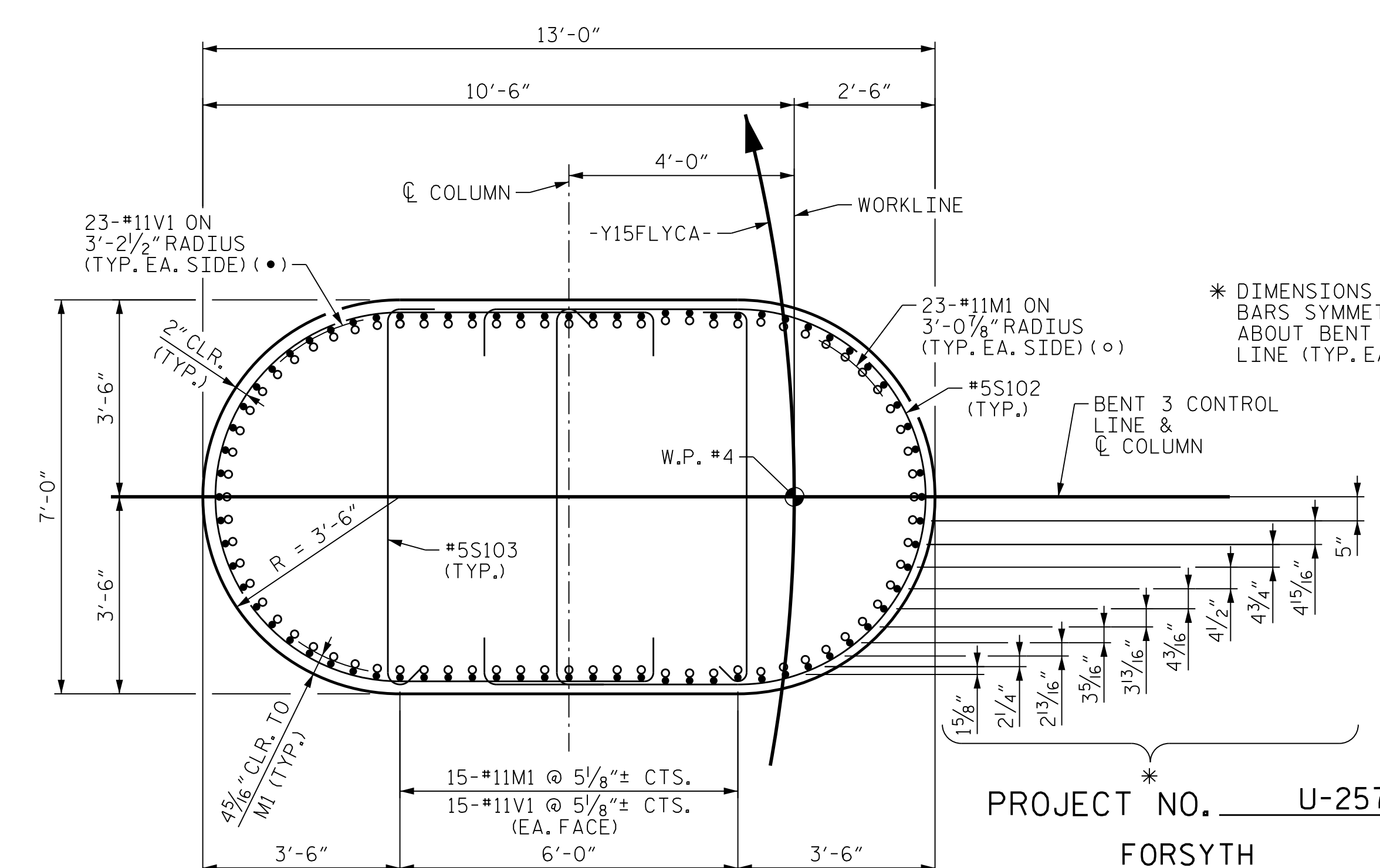
PLOT DRIVER: NCDOT...
 USER: PPETERSO...
 DATE: 10/14/2021...
 FILE: ...SUBSTR



FOOTING PLAN



SECTION B-B




SECTION A-A

NOTE
 FOR ADDITIONAL NOTES AND PILE UPLIFT ANCHOR DETAIL, SEE "SUBSTRUCTURE BENT 1 ELEVATIONS", SHEET 1 OF 6.

* DIMENSIONS TO "V" BARS SYMMETRIC ABOUT BENT CONTROL LINE (TYP. EA. SIDE)

PROJECT NO. U-2579AB
 FORSYTH COUNTY
 STATION: 58+33.94 -Y15FLYCA-

SHEET 3 OF 6



10/15/2021

DES BY: K. OLIVER	DATE: 11/19	DWG BY: B. PETERSON	DATE: 12/19
DES CHK: N. LIU	DATE: 11/19	CHK BY: N. LIU	DATE: 01/20



DOCUMENT NOT CONSIDERED FINAL UNLESS ALL SIGNATURES COMPLETED

REVISIONS					
NO.	BY:	DATE:	NO.	BY:	DATE:
1	--	--	3	--	--
2	--	--	4	--	--

SHEET NO. S06-097
TOTAL SHEETS 129