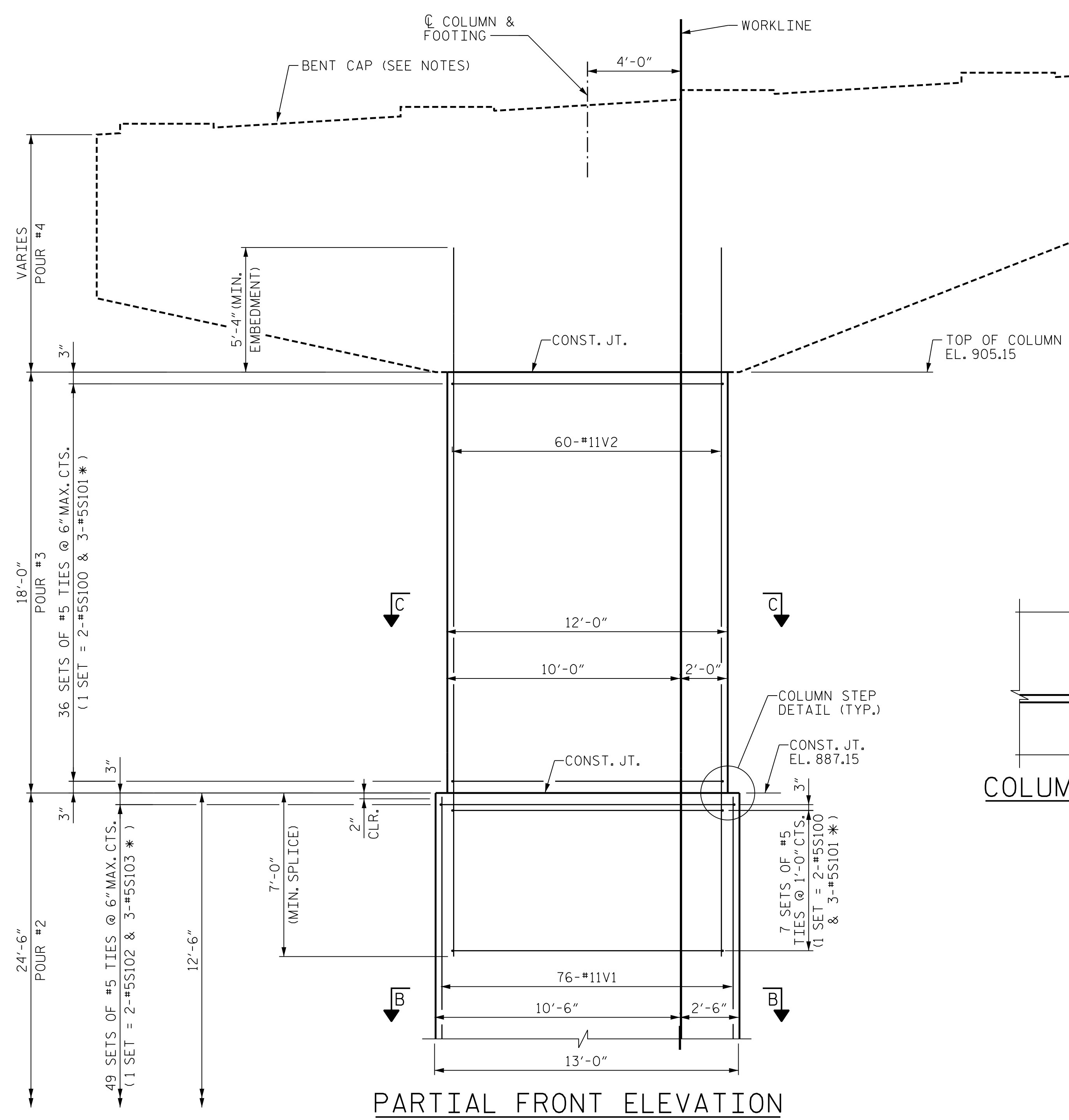
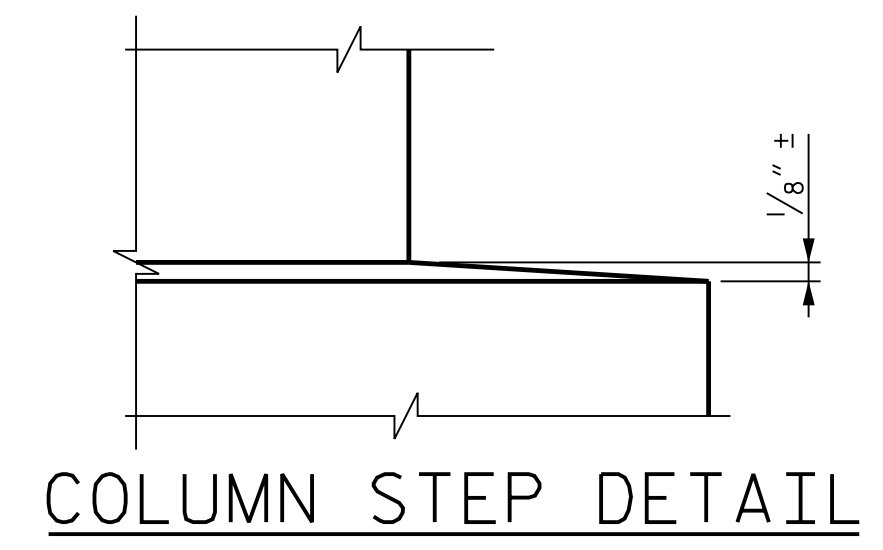


PLOT DRIVER: NCDOT...
 USER: PETERSON...
 FILE: ...SUBSTR

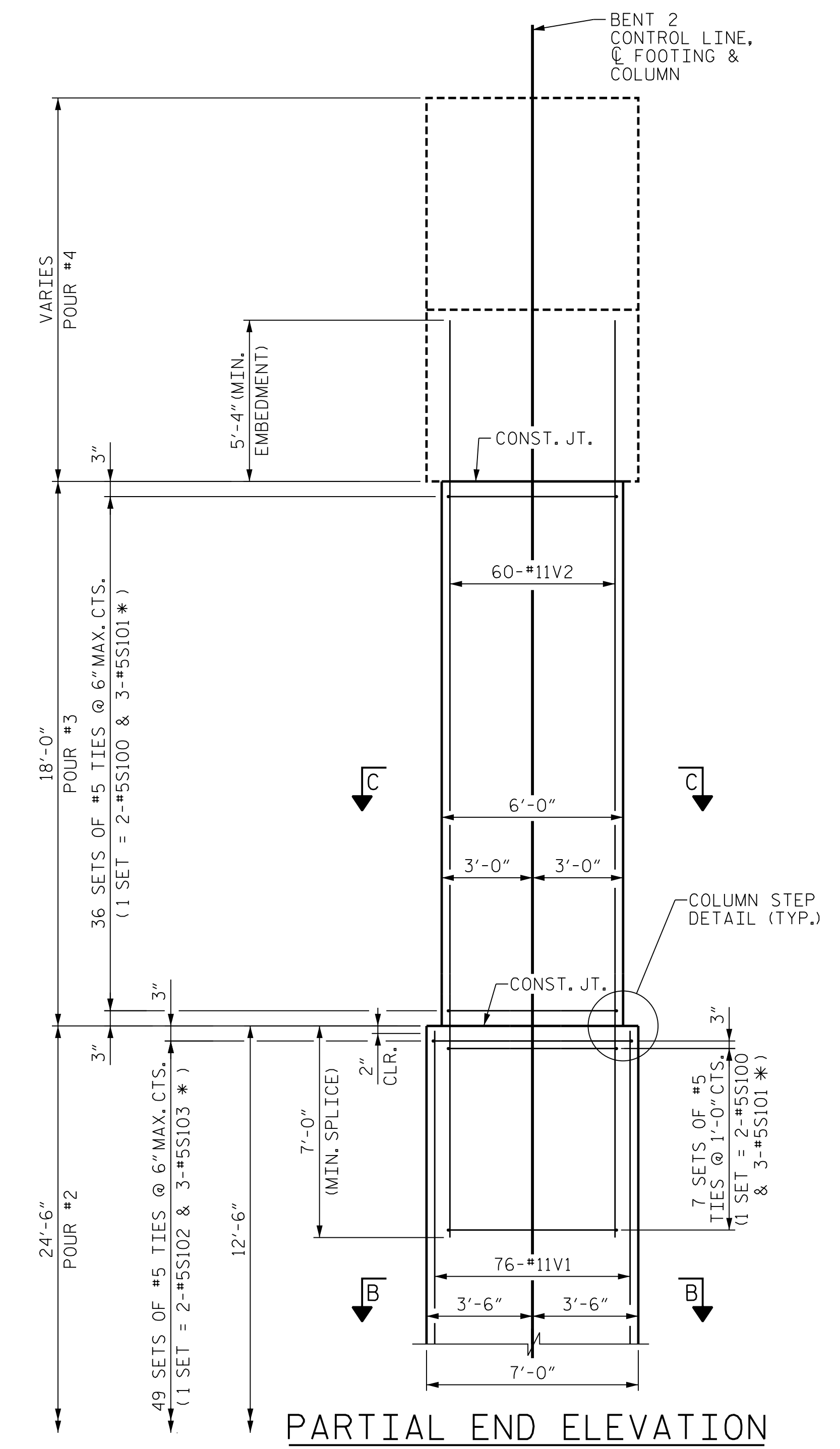


PARTIAL FRONT ELEVATION

* INVERT ORIENTATION OF ALTERNATE #5S101 AND #5S103 TIES



COLUMN STEP DETAIL




PARTIAL END ELEVATION

NOTES

- FOR SECTION B-B, SEE "SUBSTRUCTURE BENT 2 FOOTING & COLUMN DETAILS", SHEET 3 OF 6.
- FOR SECTION C-C, SEE "SUBSTRUCTURE BENT 2 BENT CAP DETAILS", SHEET 5 OF 6.
- FOR DETAILS OF BENT CAP, SEE "SUBSTRUCTURE BENT 2 BENT CAP PLAN AND ELEVATION", SHEET 4 OF 6 AND "SUBSTRUCTURE BENT 2 BENT CAP DETAILS", SHEET 5 OF 6.
- FOR ADDITIONAL NOTES, SEE "SUBSTRUCTURE BENT 1 ELEVATIONS", SHEET 1 OF 6.

PROJECT NO. U-2579AB
 FORSYTH COUNTY
 STATION: 58+33.94 -Y15FLYCA-
 SHEET 2 OF 6



Dominic A. Coletti 10/15/2021

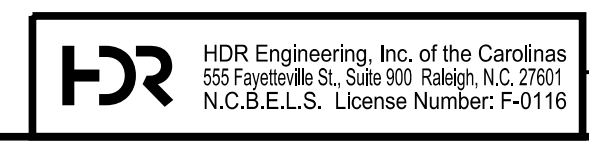
STATE OF NORTH CAROLINA
 DEPARTMENT OF TRANSPORTATION
 RALEIGH

SUBSTRUCTURE BENT 2 ELEVATIONS

REVISIONS					
NO.	BY:	DATE:	NO.	BY:	DATE:
1	--	--	3	--	--
2	--	--	4	--	--

SHEET NO. 506-090
 TOTAL SHEETS 129

DES BY: S. CHAUDHARI	DATE: 9/19	DWG BY: B. PETERSON	DATE: 12/19
DES CHK: N. LIU	DATE: 10/19	CHK BY: N. LIU	DATE: 01/20



DOCUMENT NOT CONSIDERED FINAL UNLESS ALL SIGNATURES COMPLETED