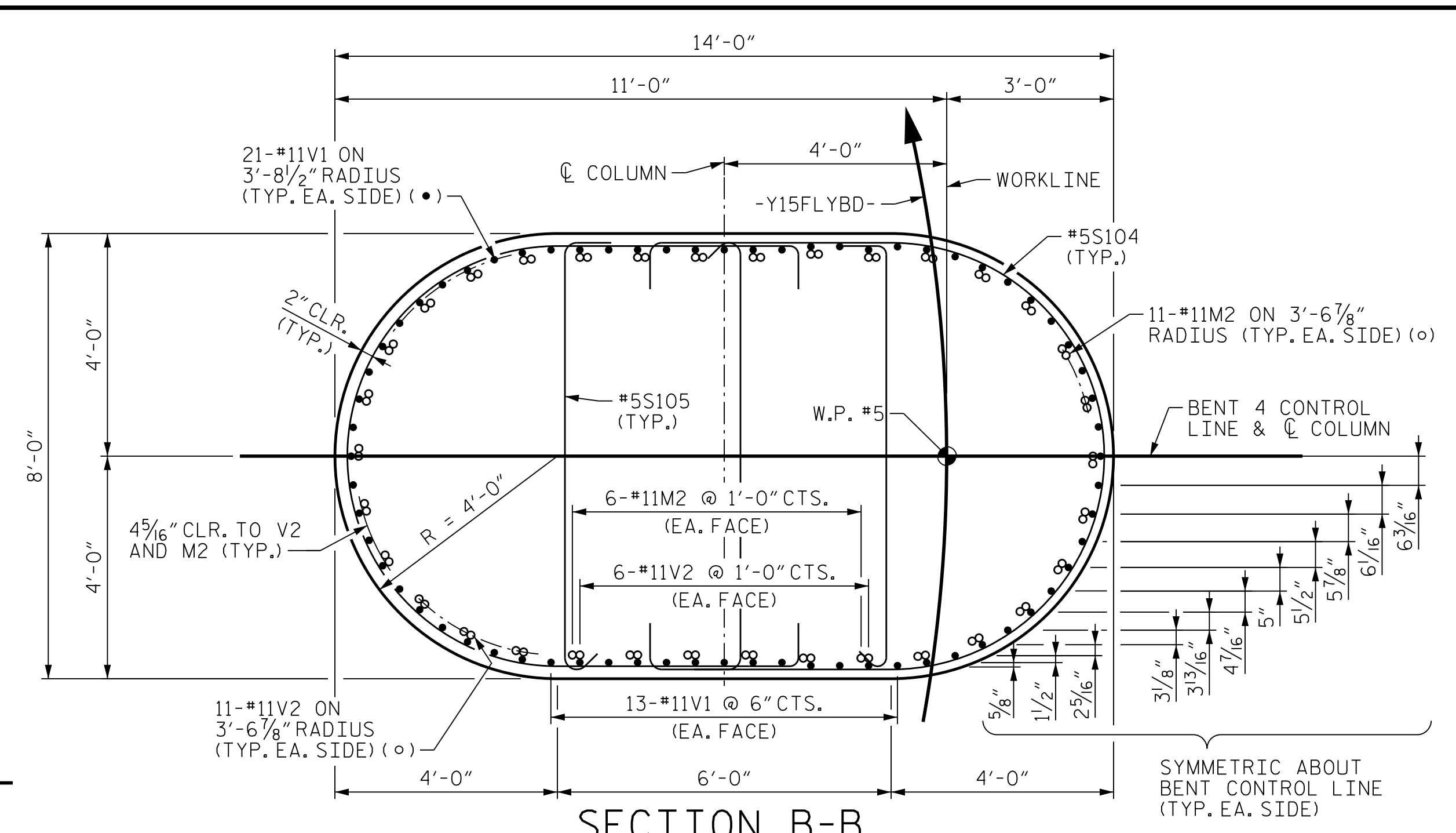
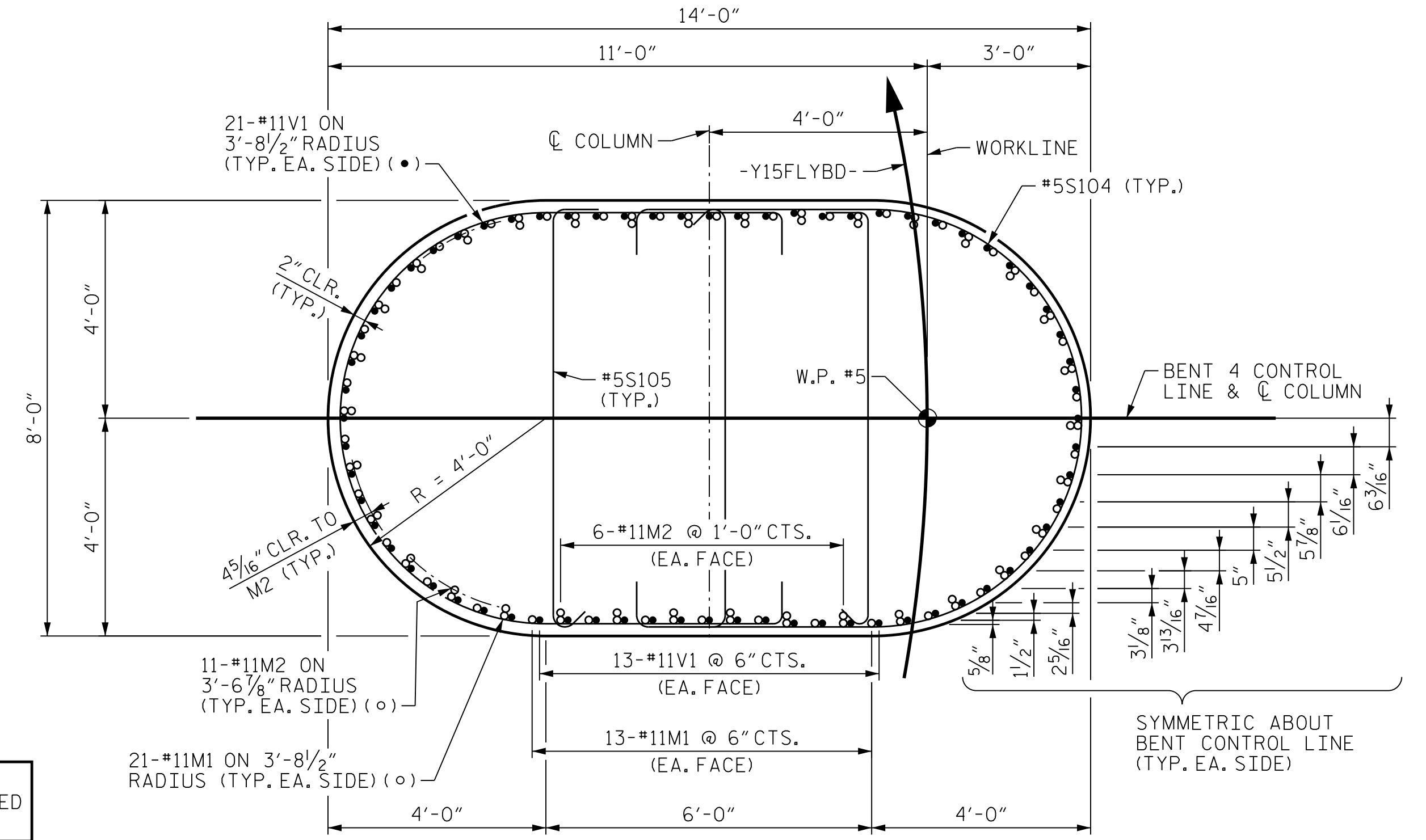


**FOOTING PLAN**



**SECTION B-B**



**SECTION A-A**

PROJECT NO. U-2579AB  
 FORSYTH COUNTY  
 STATION: 47+63.62 -Y15FLYBD-

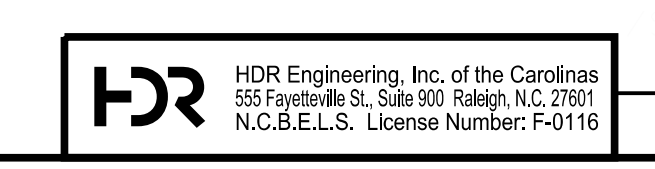
**NOTES**  
 FOR MICROPILE DETAILS, SEE  
 "SUBSTRUCTURE MICROPILE DETAILS" SHEET.  
 FOR ADDITIONAL NOTES, SEE  
 "SUBSTRUCTURE BENT 1 ELEVATIONS", SHEET  
 1 OF 5.



STATE OF NORTH CAROLINA  
 DEPARTMENT OF TRANSPORTATION  
 RALEIGH

**SUBSTRUCTURE  
 BENT 4  
 FOOTING & COLUMN  
 DETAILS**

|                          |                    |                            |                    |
|--------------------------|--------------------|----------------------------|--------------------|
| DES BY: <u>K. OLIVER</u> | DATE: <u>11/19</u> | DWG BY: <u>B. PETERSON</u> | DATE: <u>11/19</u> |
| DES CHK: <u>N. LIU</u>   | DATE: <u>11/19</u> | CHK BY: <u>N. LIU</u>      | DATE: <u>12/19</u> |



DOCUMENT NOT CONSIDERED FINAL  
 UNLESS ALL SIGNATURES COMPLETED

| REVISIONS |     |       |     |     |       |
|-----------|-----|-------|-----|-----|-------|
| NO.       | BY: | DATE: | NO. | BY: | DATE: |
| 1         | --  | --    | 3   | --  | --    |
| 2         | --  | --    | 4   | --  | --    |

|                          |
|--------------------------|
| SHEET NO. <u>S05-094</u> |
| TOTAL SHEETS <u>116</u>  |

PLOT DRIVER: NCDOT.pdf\_color\_eng-50dpi  
 USER: PPETERSO DATE: 10/17/2021  
 FILE: ...SUBSTR  
 PENTABLE: NCDOT STRUCTURES DEFAULT PEN.tbl  
 TIME: 8:28:19 AM