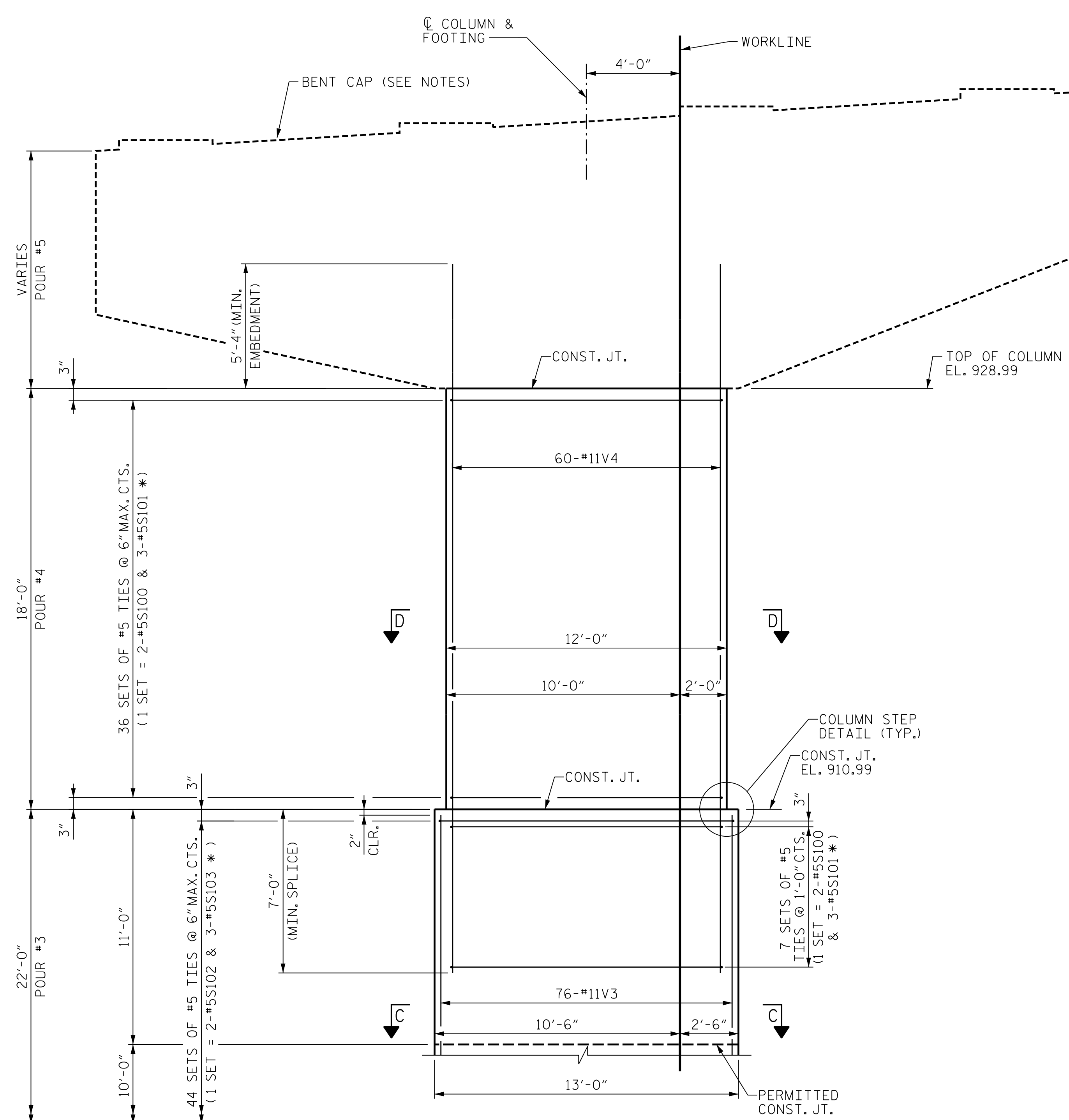
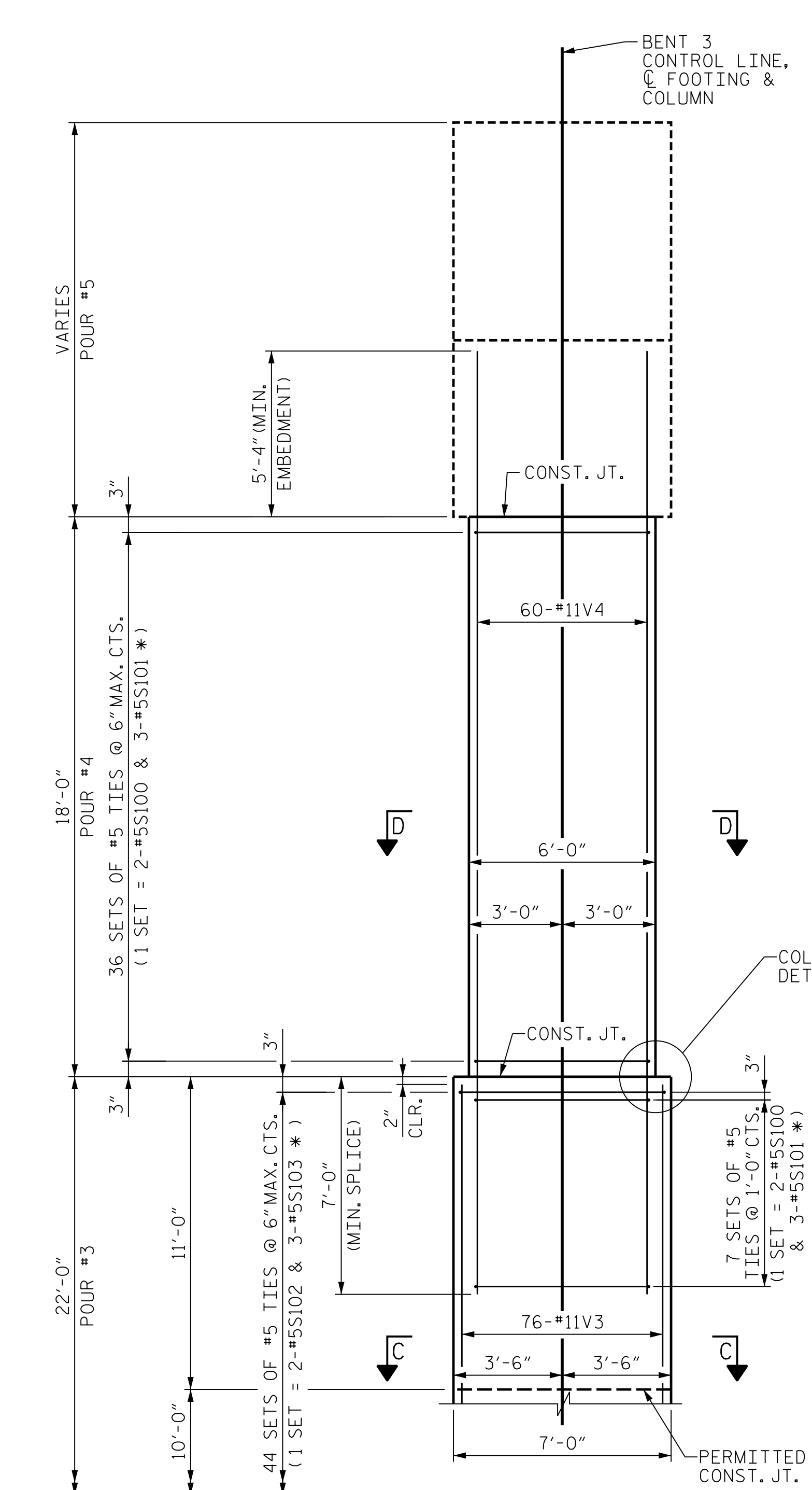


PLOT DRIVER: NCDOT... PENTABLE: NCDOT STRUCTURES DEFAULT PEN.tbl
USER: PPETERSO DATE: 10/17/2021
FILE: ...SUBSTR

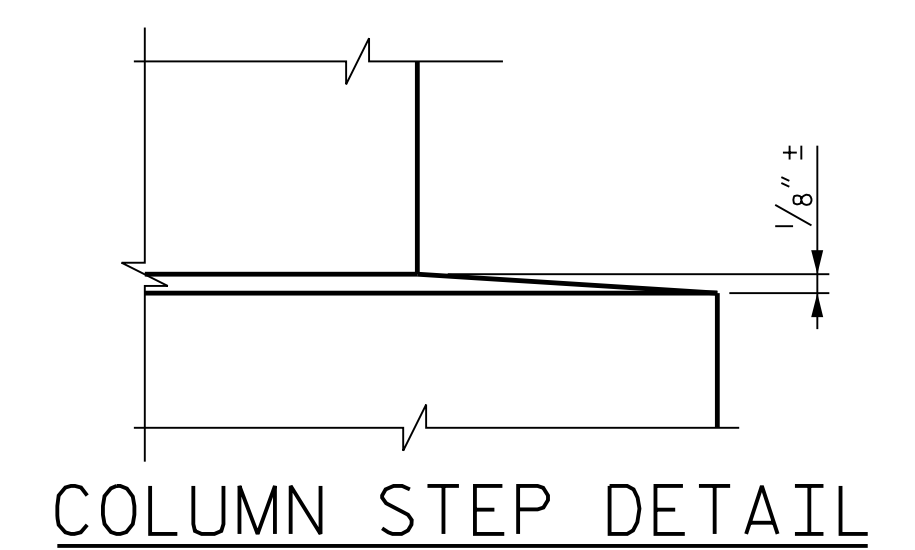


PARTIAL FRONT ELEVATION

* INVERT ORIENTATION OF ALTERNATE #5S101 AND #5S103 TIES



PARTIAL END ELEVATION



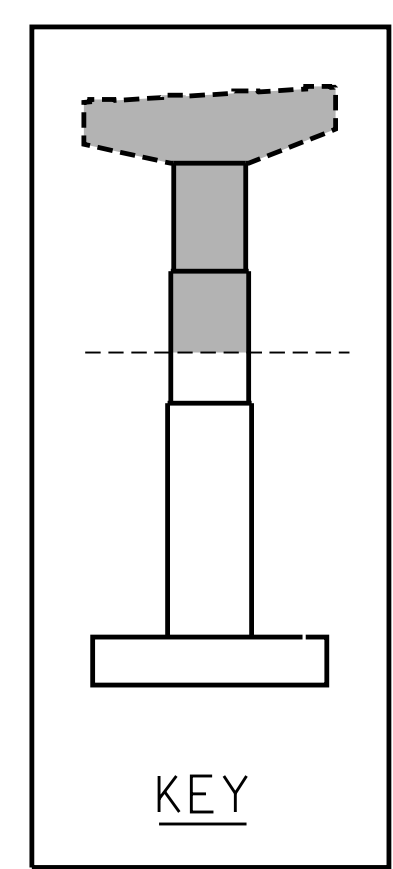
COLUMN STEP DETAIL

NOTES


FOR SECTION C-C AND SECTION D-D, SEE "SUBSTRUCTURE BENT 3 BENT CAP DETAILS", SHEET 5 OF 6.

FOR DETAILS OF BENT CAP, SEE "SUBSTRUCTURE BENT 3 BENT CAP PLAN AND ELEVATION", SHEET 4 OF 6 AND "SUBSTRUCTURE BENT 3 BENT CAP DETAILS", SHEET 5 OF 6.

FOR ADDITIONAL NOTES, SEE "SUBSTRUCTURE BENT 1 ELEVATIONS", SHEET 1 OF 5.



KEY



PROJECT NO. U-2579AB
 FORSYTH COUNTY
 STATION: 47+63.62 -Y15FLYBD-

SHEET 2 OF 6

STATE OF NORTH CAROLINA
 DEPARTMENT OF TRANSPORTATION
 RALEIGH

SUBSTRUCTURE BENT 3 ELEVATIONS

DES BY: K. OLIVER	DATE: 11/19	DWG BY: B. PETERSON	DATE: 11/19
DES CHK: N. LIU	DATE: 11/19	CHK BY: N. LIU	DATE: 12/19



DOCUMENT NOT CONSIDERED FINAL UNLESS ALL SIGNATURES COMPLETED

REVISIONS						SHEET NO.	
NO.	BY:	DATE:	NO.	BY:	DATE:	SOS-087	
1	--	--	3	--	--	TOTAL SHEETS	
2	--	--	4	--	--	116	