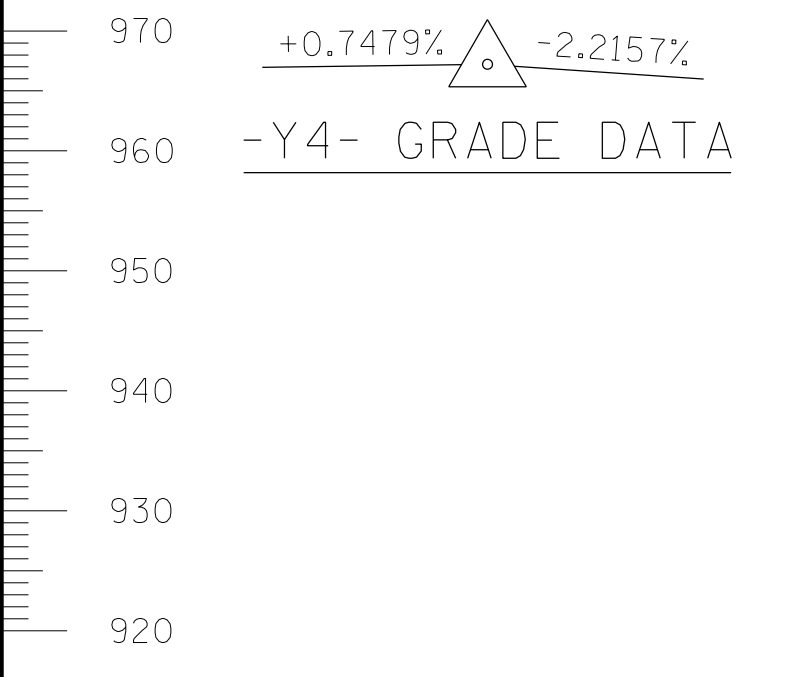


29+00 30+00 31+00 32+00

P.V.I. STA. = 26+10.00 -Y4-
EL. = 969.99
VC = 450'



HORIZONTAL CURVE DATA -Y4EB-

Table with 2 columns of curve data for -Y4EB- including P.I. STA., Δ, D, L, T, and R values.

HORIZONTAL CURVE DATA -Y4WB-

Table with 2 columns of curve data for -Y4WB- including P.I. STA., Δ, D, L, T, and R values.

HORIZONTAL CURVE DATA -Y4SPB2-

Table with 1 column of curve data for -Y4SPB2- including P.I. STA., Δ, D, L, T, and R values.

HORIZONTAL CURVE DATA -Y4RPC-

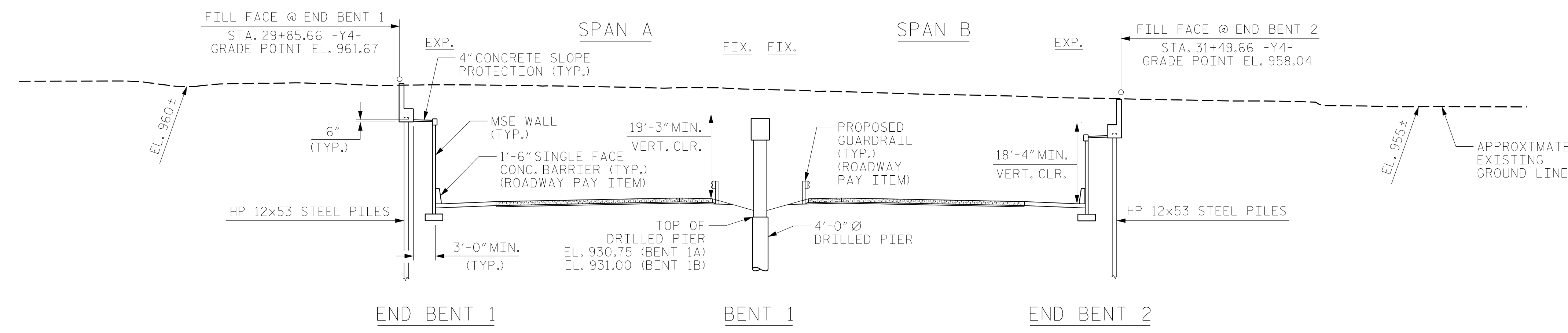
Table with 1 column of curve data for -Y4RPC- including P.I. STA., Δ, D, L, T, R, S.E., and Ro values.

HORIZONTAL CURVE DATA -Y4RPA-

Table with 1 column of curve data for -Y4RPA- including P.I. STA., Δ, D, L, T, R, S.E., and Ro values.

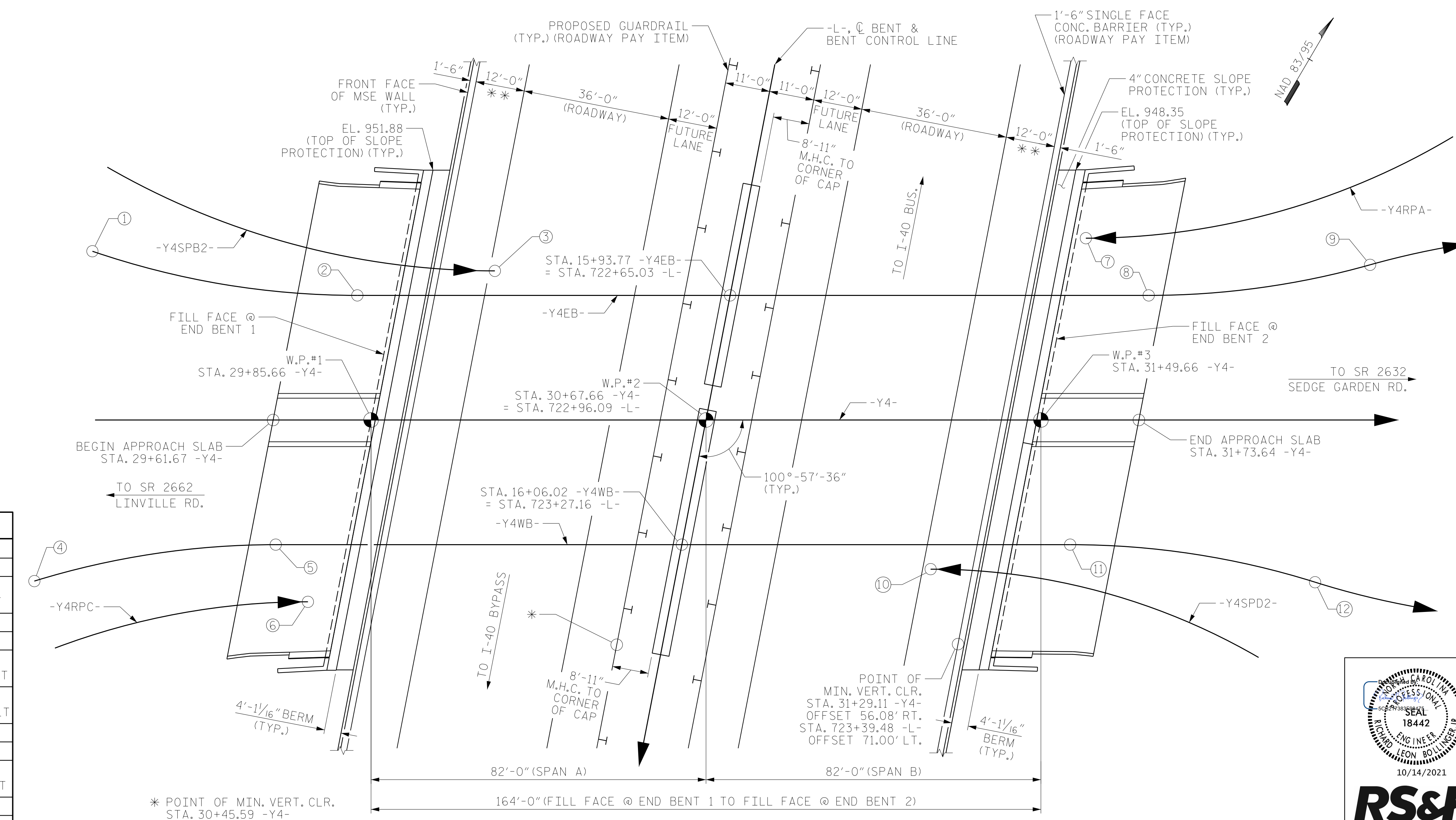
HORIZONTAL CURVE DATA -Y4SPD2-

Table with 1 column of curve data for -Y4SPD2- including P.I. STA., Δ, D, L, T, R, S.E., and Ro values.



ELEVATION ALONG -Y4-

(SECTIONS AT END BENTS AND BENT TAKEN AT RIGHT ANGLES)



PLAN ALONG -Y4-

(PILES, COLUMNS AND DRILLED PIERS NOT SHOWN FOR CLARITY)

ALIGNMENT DATA table listing stationing and curve information for various roadway segments.

* POINT OF MIN. VERT. CLR. STA. 30+45.59 -Y4- OFFSET 56.08' RT. STA. 723+55.36 -L- OFFSET 11.00' RT.

** SHOULDER

DRAWN BY: MRA DATE: 08/2019
CHECKED BY: JMR DATE: 10/2019
DESIGN ENGINEER OF RECORD: JMR DATE: 10/2019

DOCUMENT NOT CONSIDERED FINAL UNLESS ALL SIGNATURES COMPLETED



PROJECT NO. U-2579AB
FORSYTH COUNTY
STATION: 30+67.66 -Y4-
= 722+96.09 -L-

SHEET 1 OF 3 BRIDGE NO. 330723

STATE OF NORTH CAROLINA
DEPARTMENT OF TRANSPORTATION
RALEIGH
GENERAL DRAWING
FOR BRIDGE ON SR 4315
OVER WINSTON-SALEM NORTHERN
BELTWAY BETWEEN SR 2662
AND SR 2632

REVISIONS table with columns for NO., BY, DATE, and SHEET NO.