


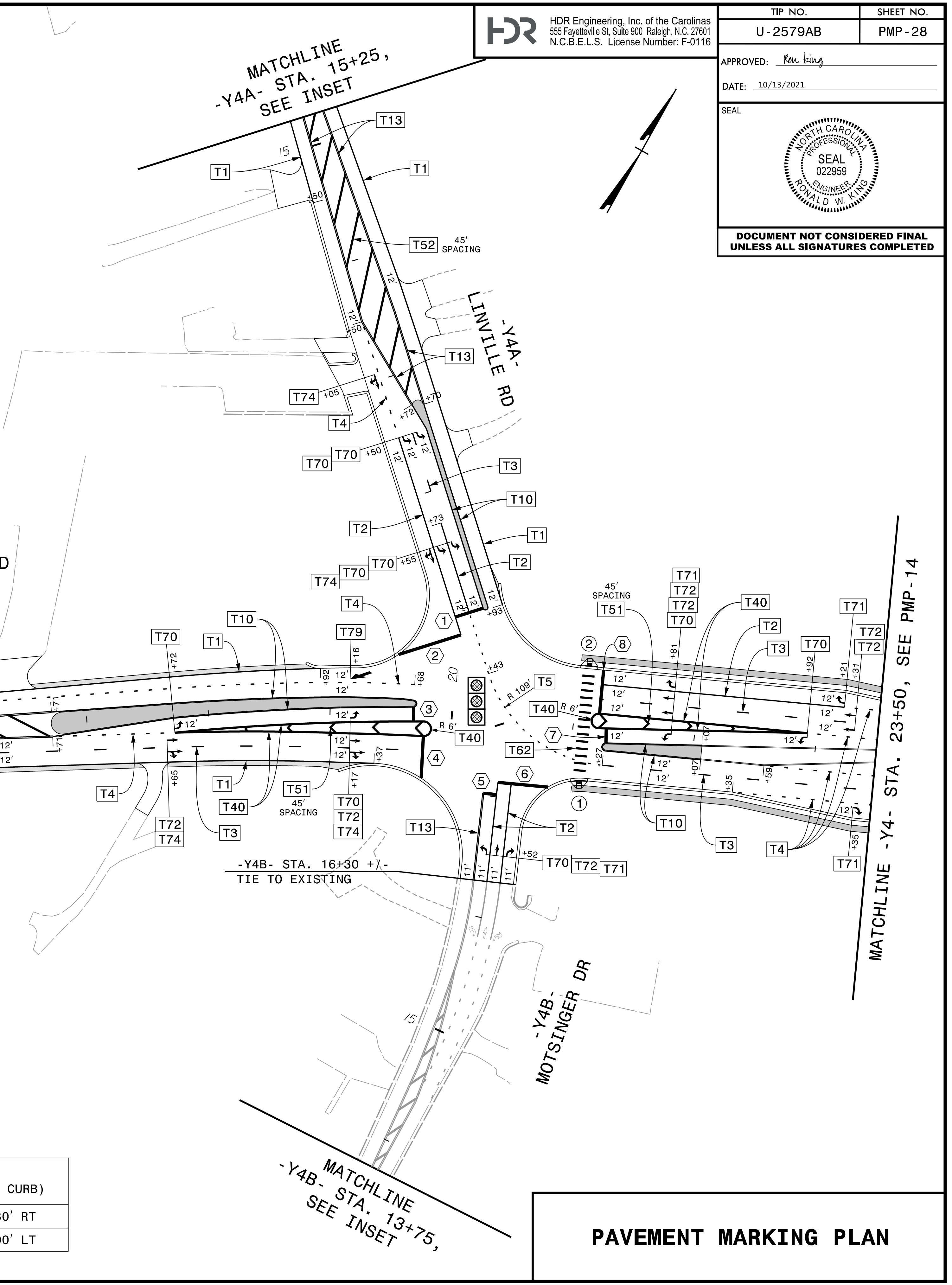
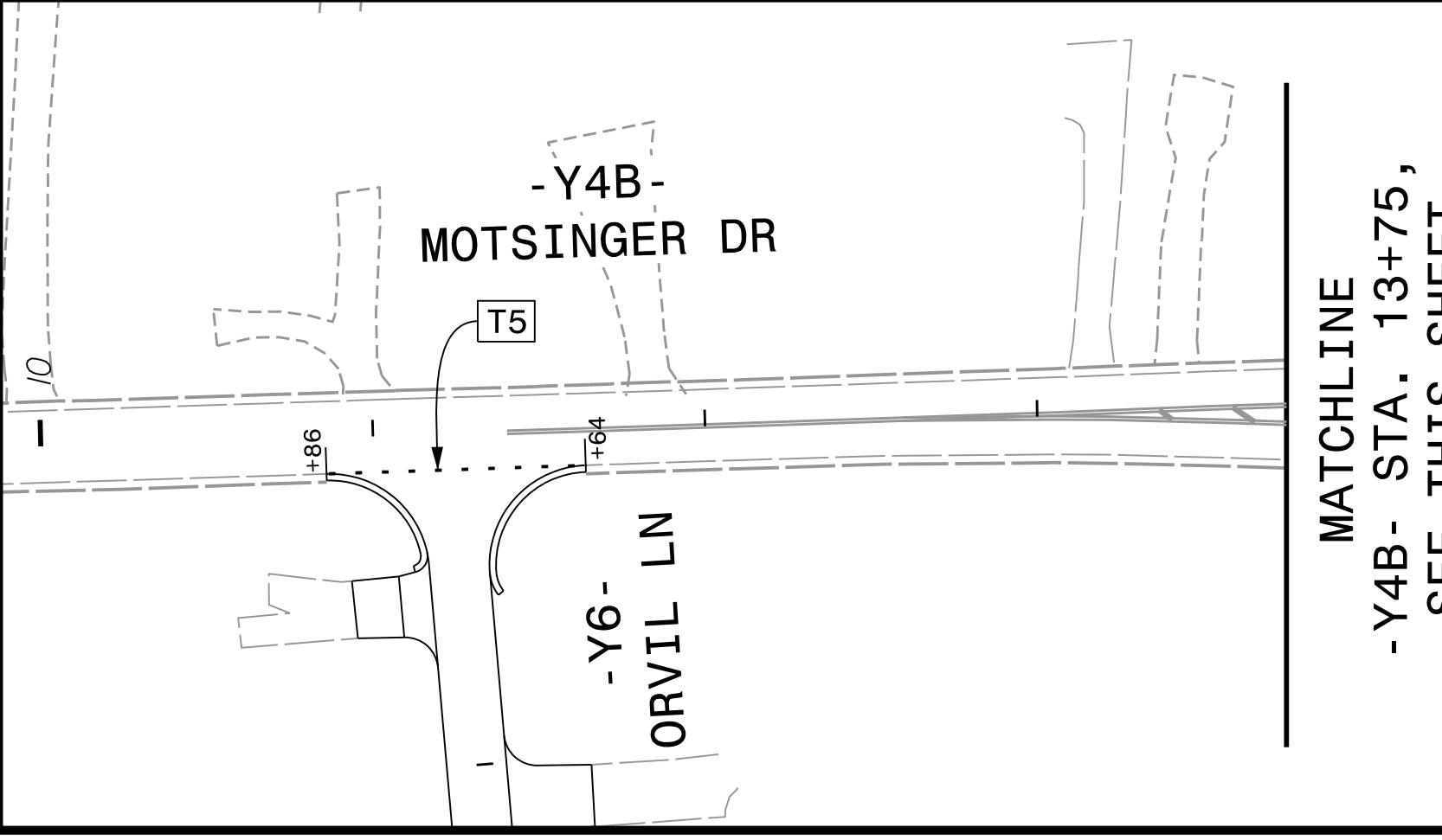
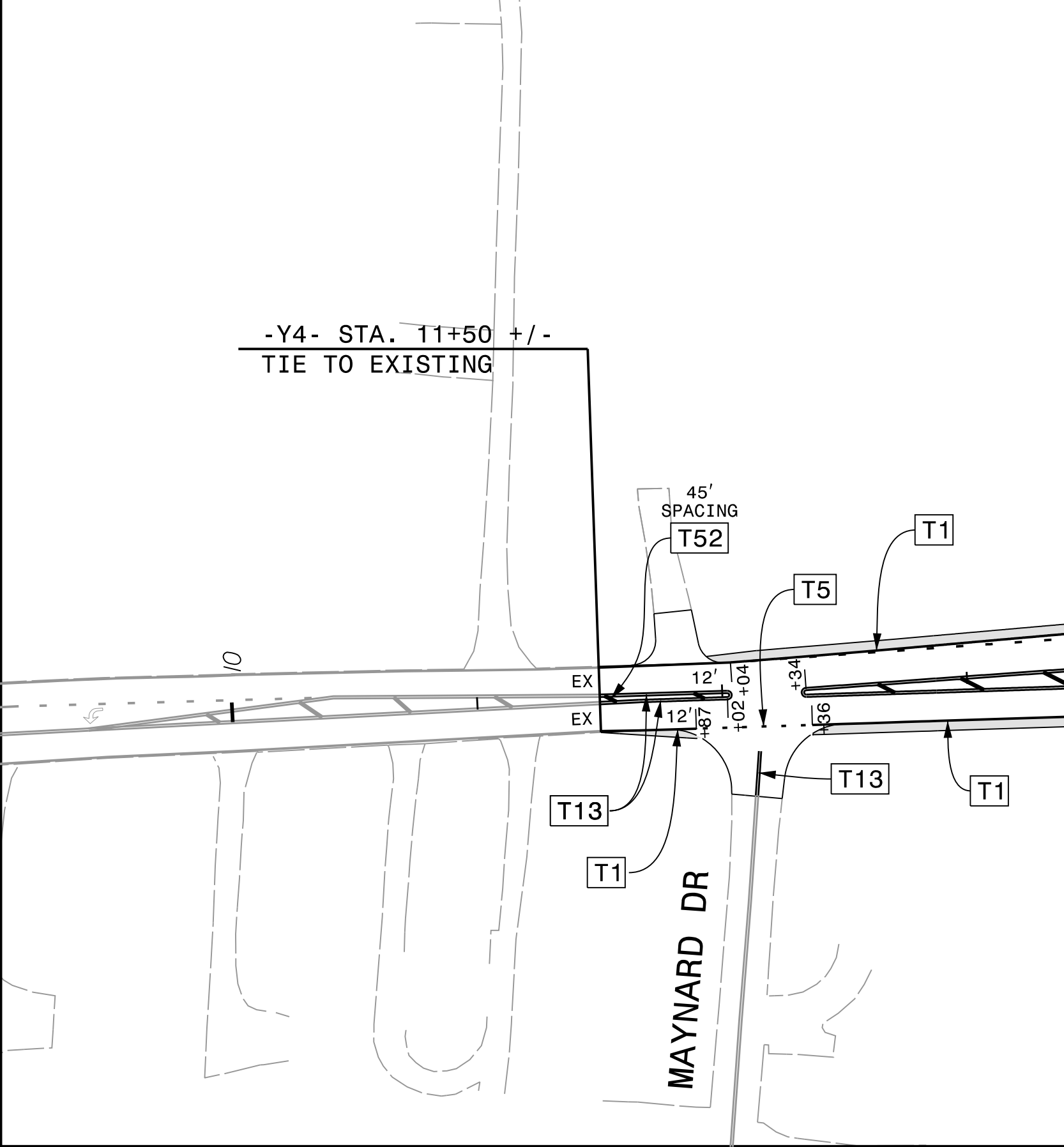
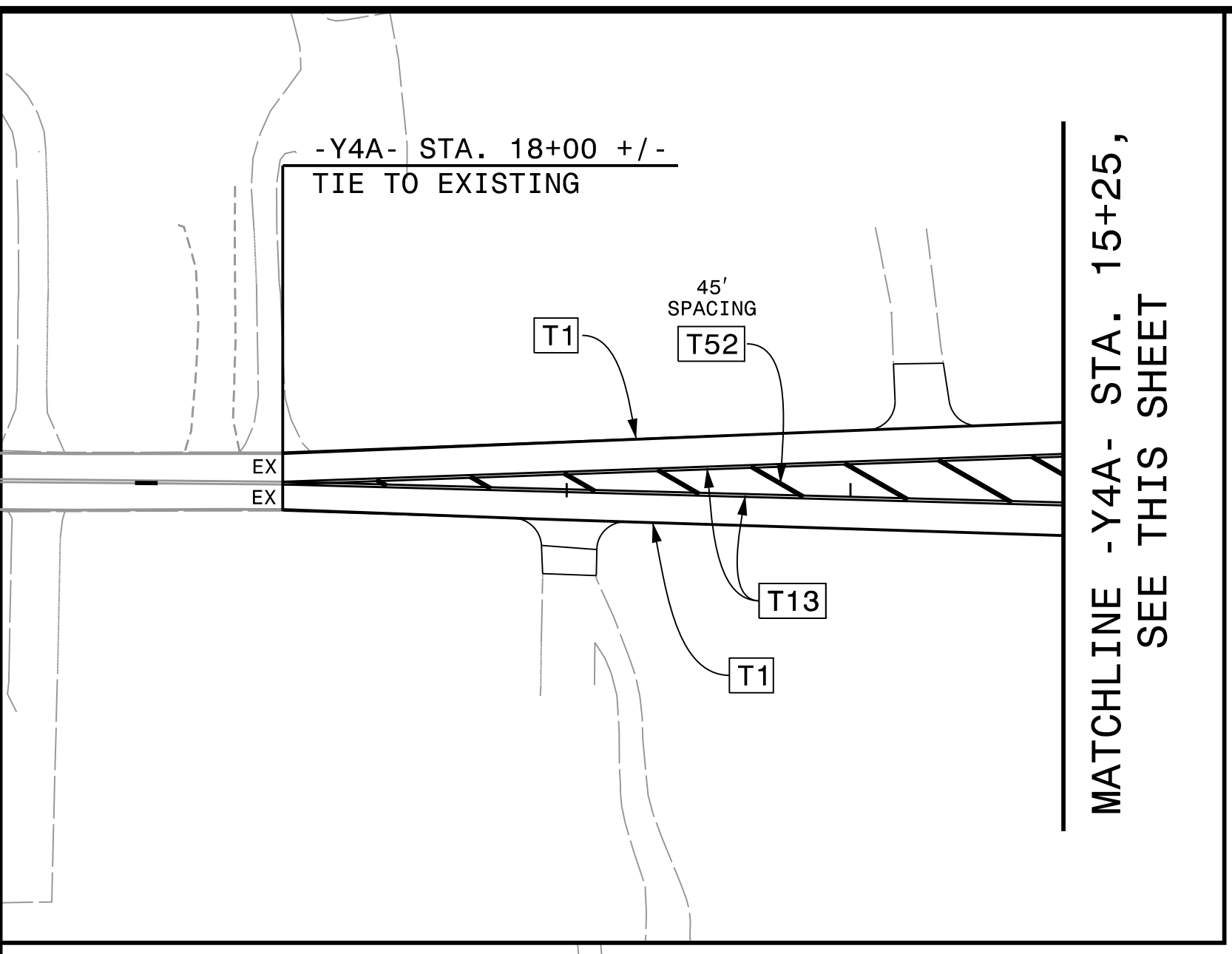
APPROVED: *Ron King*
 DATE: 10/13/2021



**DOCUMENT NOT CONSIDERED FINAL
 UNLESS ALL SIGNATURES COMPLETED**

T61 STOPBAR LOCATIONS	
①	-Y4A- STA. 10+95.40, 12.00' RT to -Y4A- STA. 10+95.40, 12.00' LT
②	-Y4A- STA. 10+80.02, 12.00' LT to -Y4A- STA. 10+80.02, 65.88' LT
③	-Y4- STA. 19+68.22, 8.47' LT to -Y4- STA. 19+68.90, 3.38' RT
④	-Y4- STA. 19+77.52, 15.00' RT to -Y4- STA. 19+77.52, 49.65' RT
⑤	-Y4B- STA. 17+01.72, 11.00' LT to -Y4B- STA. 17+01.92, 0.00' RT
⑥	-Y4B- STA. 17+11.92, 0.00' RT to -Y4B- STA. 17+12.67, 41.28' RT
⑦	-Y4- STA. 21+28.20, 8.51' RT to -Y4- STA. 21+27.36, 3.46' LT
⑧	-Y4- STA. 21+20.74, 15.00' LT to -Y4- STA. 21+20.74, 51.00' LT

CURB RAMP LOCATIONS (CENTER OF RAMP AT FACE OF CURB)	
①	-Y4- STA. 21+08.74, 41.30' RT
②	-Y4- STA. 21+08.74, 53.00' LT



PLOT DRIVER: NCDOT_pdf_color_eng_50.ppt
 USER: CHARNDEN
 DATE: 6/2/2021
 TIME: 4:25:22 PM
 FILE: p:\p\h\p\uses01\h\DR_US_East_01\Documents\NCDOT\2015_NCDOT_TMSD_Limited_Services_Contract_M_7000016704\NCDOT_U2579AB_Sign_and_Mark_V6.0_CAD_BIM_V6.2_WIP\Pavement_Marking_U2579AB_PM_PMP28.dgn

PAVEMENT MARKING PLAN