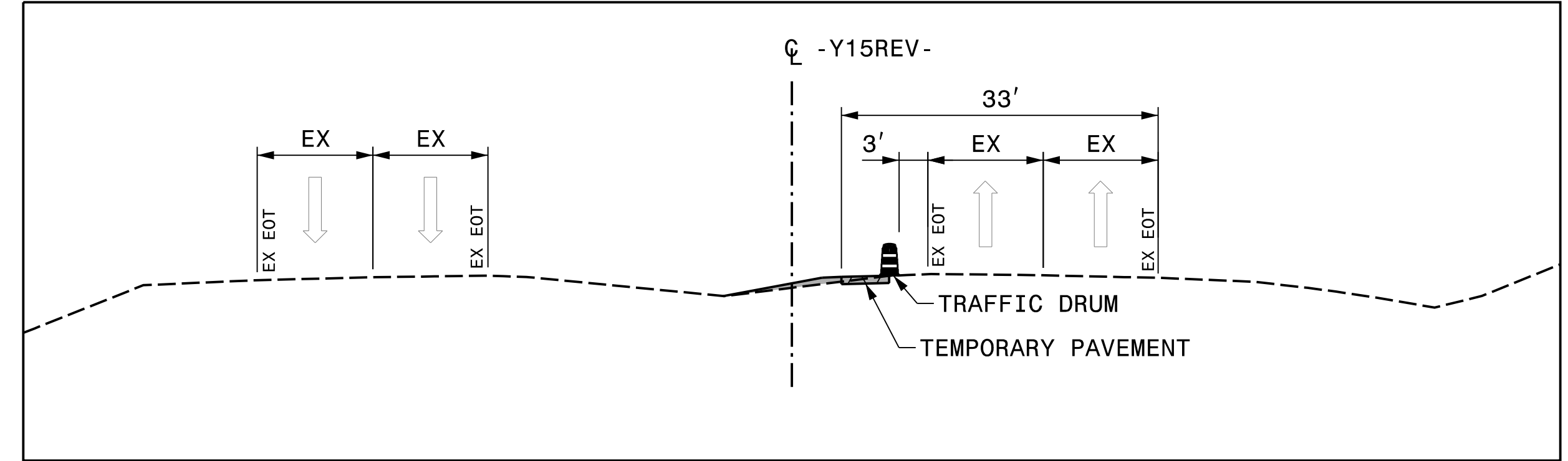
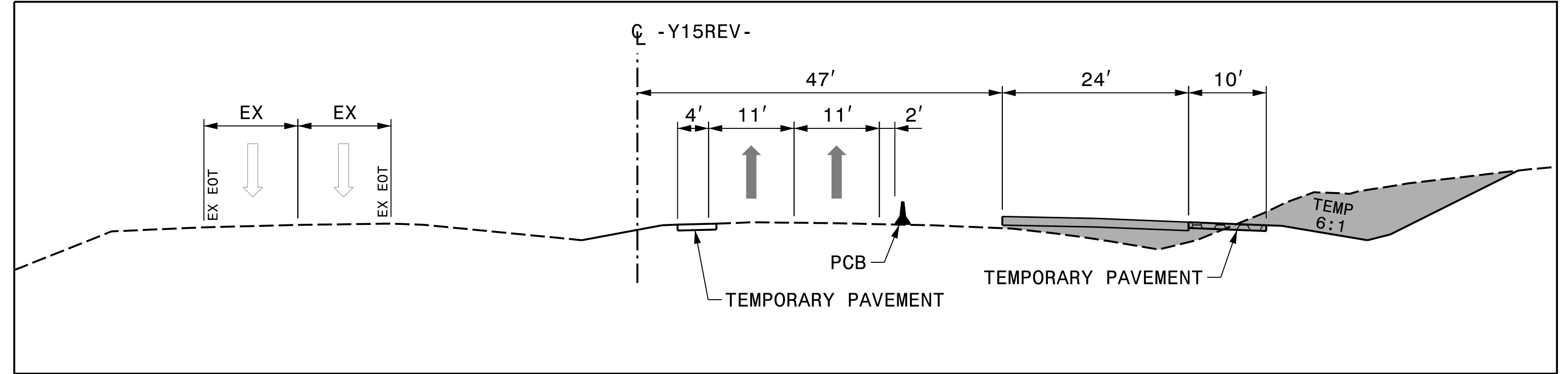


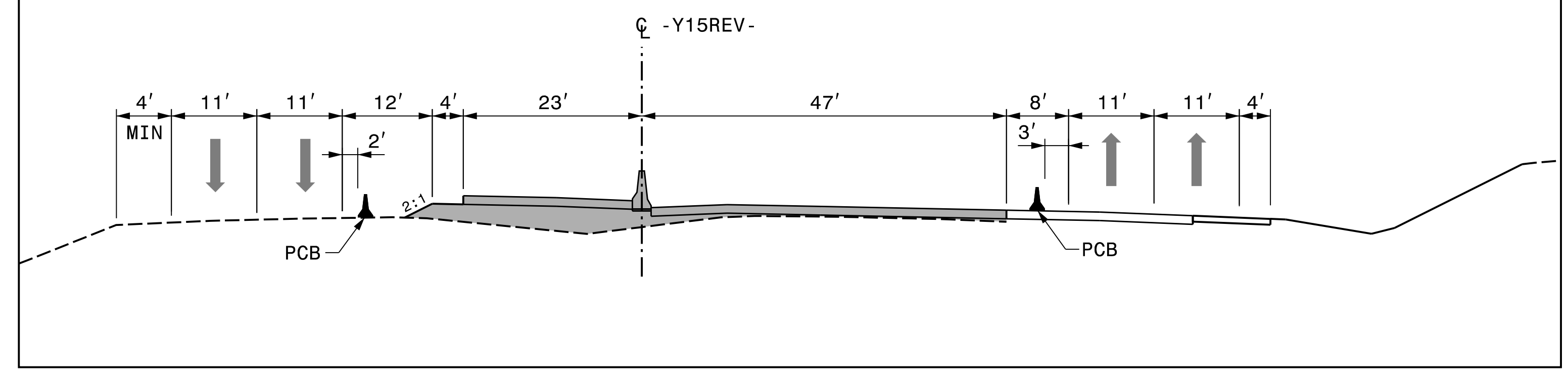
PHASE 1, STEP 1



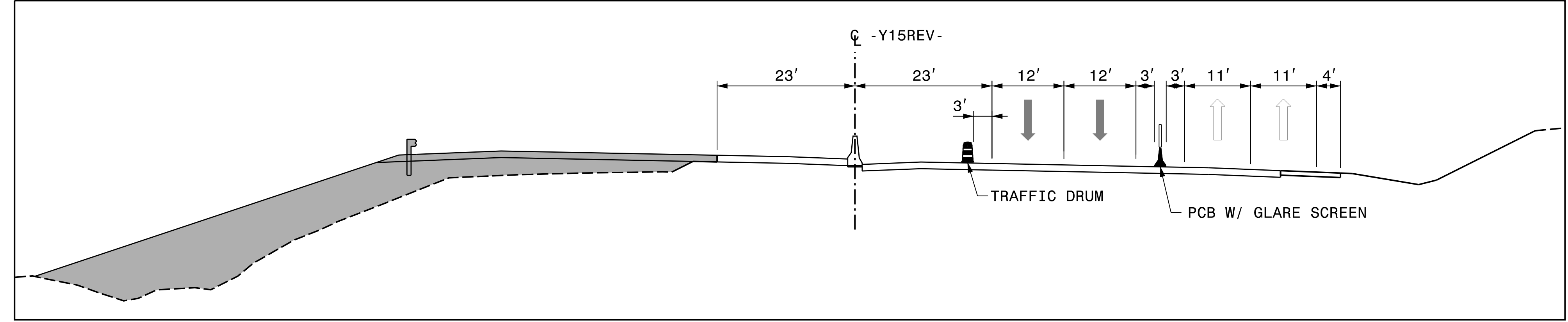
PHASE 1, STEP 2



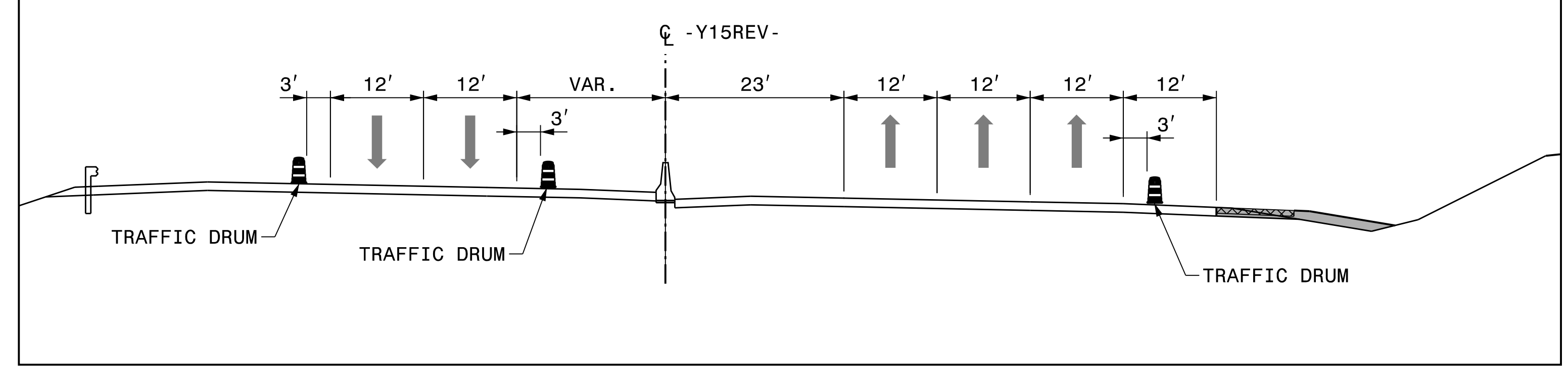
PHASE 2, STEP 1



PHASE 3, STEP 1



PHASE 4, STEP 1




REVISIONS

PLOT DRIVER: NCDOT\_color\_eng\_50.plt  
 USER: CHARNDEN  
 DATE: 7/13/2021  
 TIME: 5:21:47 PM  
 FILE: p:\dwg\hdr\users\01\hde\us\East\_01\Documents\NCDOT\U2579AB\U2579AB\6.0\CAD\BTM\6.2\Work\In\_Progress\U-2579AB\TCP\U2579AB\_TC\_TMP-07.79\_Area\_4\_Cut\_Sections


APPROVED: *Michelle Ward*

DATE: 10/13/2021

SEAL



DOCUMENT NOT CONSIDERED FINAL  
UNLESS ALL SIGNATURES COMPLETED



AREA 4  
CUT SECTION G-G  
-Y15REV- STA. 75+00