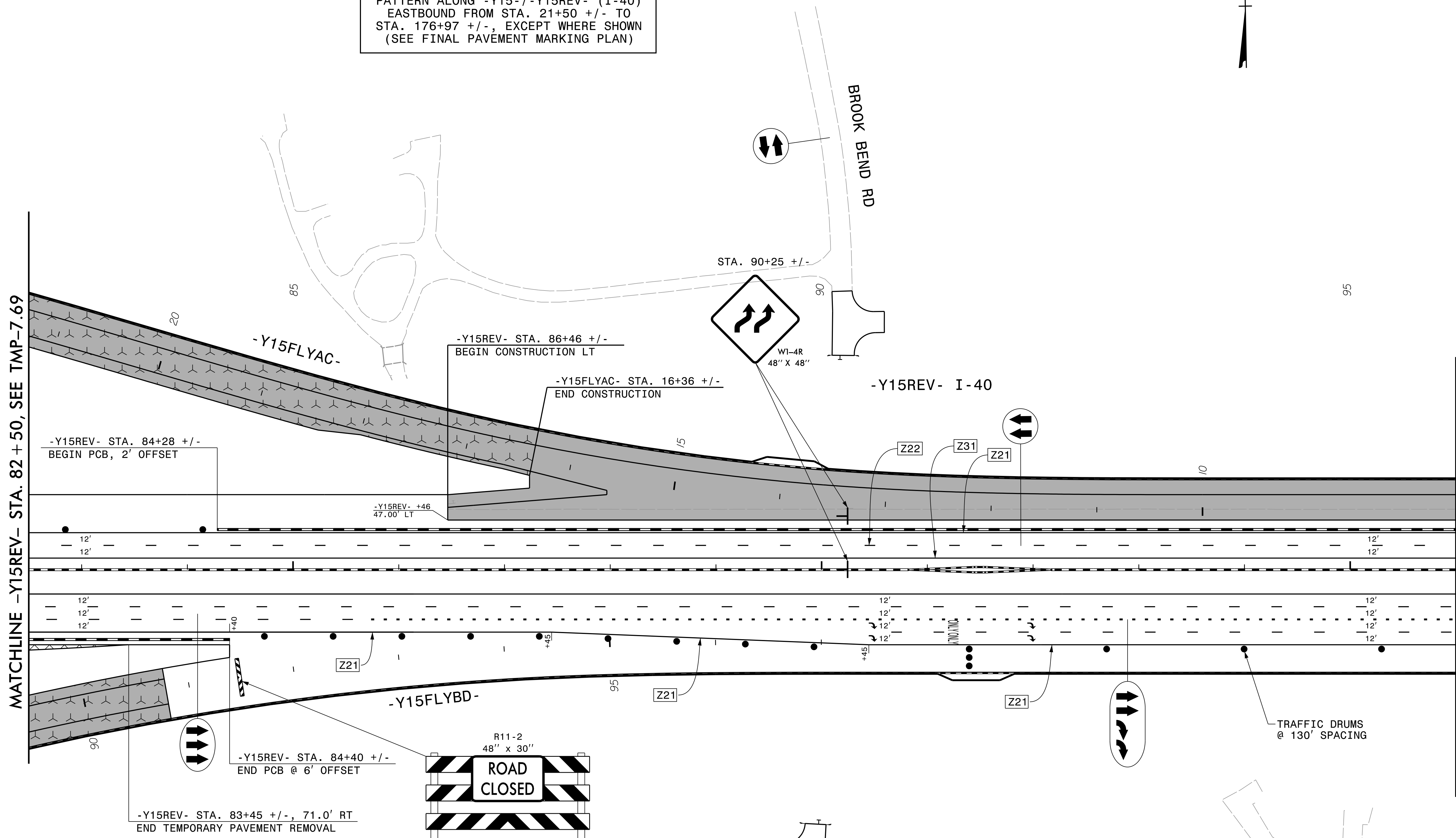


PLACE TEMPORARY MARKINGS IN THE FINAL PATTERN ALONG -Y15-/-Y15REV- (I-40) EASTBOUND FROM STA. 21+50 +/- TO STA. 176+97 +/-, EXCEPT WHERE SHOWN (SEE FINAL PAVEMENT MARKING PLAN)





MATCHLINE -Y15REV- STA. 82+50, SEE TMP-7.69

MATCHLINE -Y15REV- STA. 96+00, SEE TMP-7.71

REVISIONS

PLOT DRIVER: NCDOT\_color\_eng\_50.plt  
 USER: CHARNDEN  
 DATE: 7/13/2021  
 TIME: 5:15:24 PM  
 FILE: p:\dwg\hdr\usecs01\HDR\_US\_East\_01\Documents\NCDOT\U2579AB\6.0\CAD\BIM\6.2\Work\In\_Progress\U-2579AB\TC\U2579AB\_TC\_TMP-07.70\_Area\_4\_Phase\_4\_Sheet\_10

APPROVED: <i>Michelle Ward</i> DATE: 10/13/2021 SEAL 		AREA 4 PHASE 4
DOCUMENT NOT CONSIDERED FINAL UNLESS ALL SIGNATURES COMPLETED		