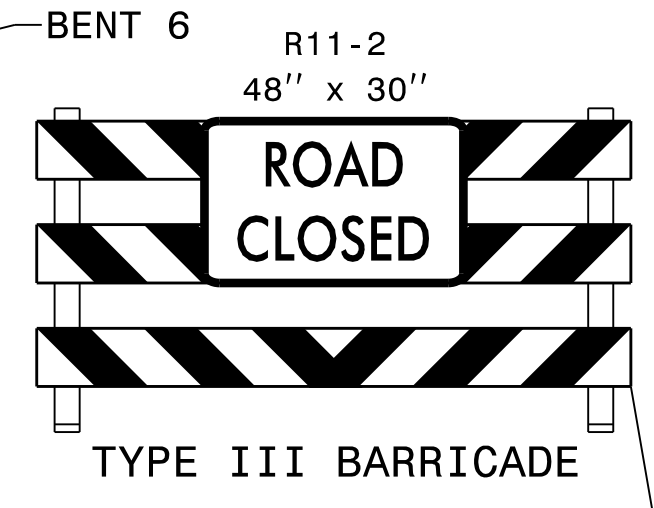


PLACE TEMPORARY MARKINGS IN THE FINAL PATTERN ALONG -Y15-/-Y15REV- (I-40) EASTBOUND FROM STA. 21+50 +/- TO STA. 176+97 +/-, EXCEPT WHERE SHOWN (SEE FINAL PAVEMENT MARKING PLAN)





- NOTES:
1. SEE TMP-7.83 FOR CUT SECTION D-D
 2. SEE TMP-7.84 FOR CUT SECTION E-E
 3. SEE TMP-7.87 FOR CUT SECTION F-F

PLOT DRIVER: NCDOT_.pdf_color_eng_50.plt
 USER: CHARNDEN
 DATE: 7/13/2021
 TIME: 5:14:45 PM
 FILE: p:\w\pdr\uses01\HDB\US-East_01\Documents\NCDOT\U2579AB\U2579AB\U2579AB\U2579AB.TCP\U2579AB.TC.TMP-07.67 Area 4 Phase 4 Sheet 7

REVISIONS

APPROVED: *Michelle Ward*
 DATE: 10/13/2021

SEAL

AREA 4
 PHASE 4

DOCUMENT NOT CONSIDERED FINAL
 UNLESS ALL SIGNATURES COMPLETED