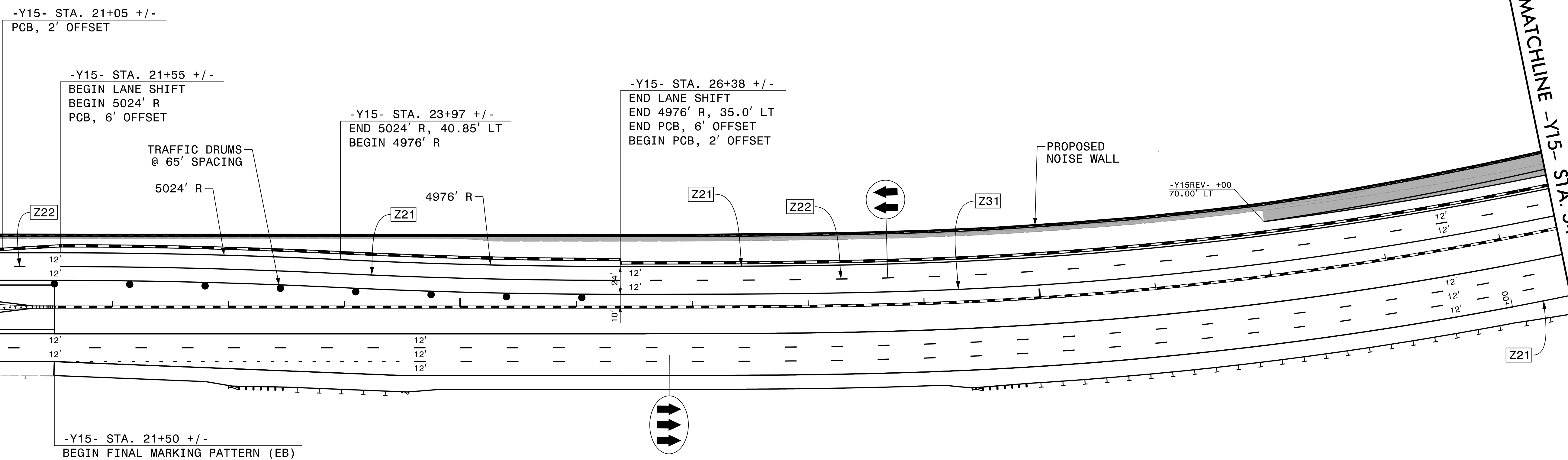


MATCHLINE -Y15- STA. 21+00, SEE TMP-7.61

MATCHLINE -Y15- STA. 34+50, SEE TMP-7.63



-Y15- STA. 21+50 +/-  
BEGIN FINAL MARKING PATTERN (EB)


PLACE TEMPORARY MARKINGS IN THE FINAL PATTERN ALONG -Y15-/-Y15REV- (I-40) EASTBOUND FROM STA. 21+50 +/- TO STA. 176+97 +/-, EXCEPT WHERE SHOWN (SEE FINAL PAVEMENT MARKING PLAN)

AFTER WORK IS COMPLETE AS SHOWN AND PCB HAS BEEN REMOVED, BUT PRIOR TO SHIFTING TRAFFIC TO THE FINAL PATTERN, COMPLETE I-40 WB EXISTING OUTSIDE LANE CONCRETE SLAB REPAIRS.


APPROVED: *Michelle Ward*

DATE: 10/13/2021

SEAL



**DOCUMENT NOT CONSIDERED FINAL UNLESS ALL SIGNATURES COMPLETED**



AREA 4  
PHASE 4

PLOT DRIVER: NCDOT\_pdf\_color\_eng\_50.plt  
 USER: CHARNDEN  
 FILE: p:\w\h\dr\use\01\HDE\_US\_East\_01\Documents\NCDOT\U2579AB\6.0\CAD\BIM\6.2\Work\_In\_Progress\U-2579AB\TrafficControl\TCP\U2579AB\_TC\_TMP-07.62\_Area\_4\_Phase\_4\_Sheet\_2

REVISIONS