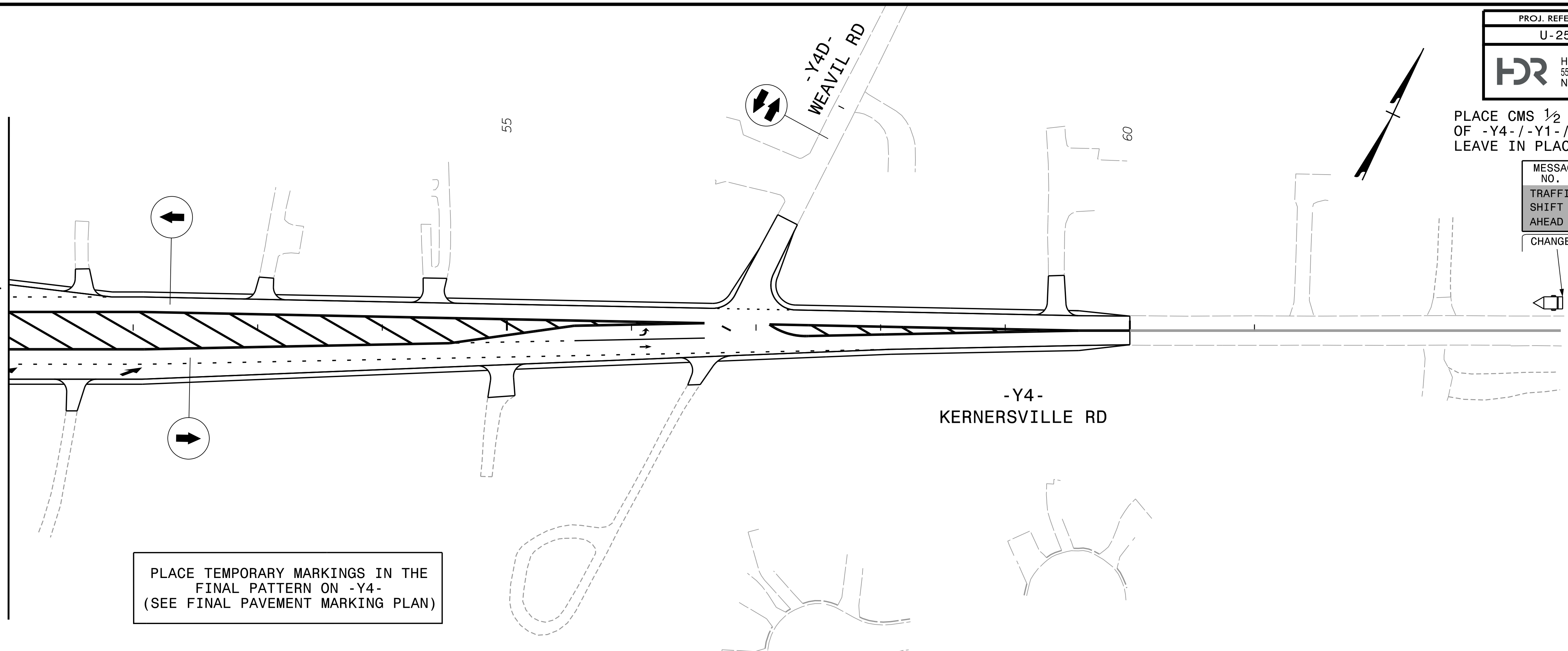


PLACE CMS 1/2 MILE IN ADVANCE OF -Y4- / -Y1- / -Y1B- INTERSECTION. LEAVE IN PLACE FOR 14 DAYS.

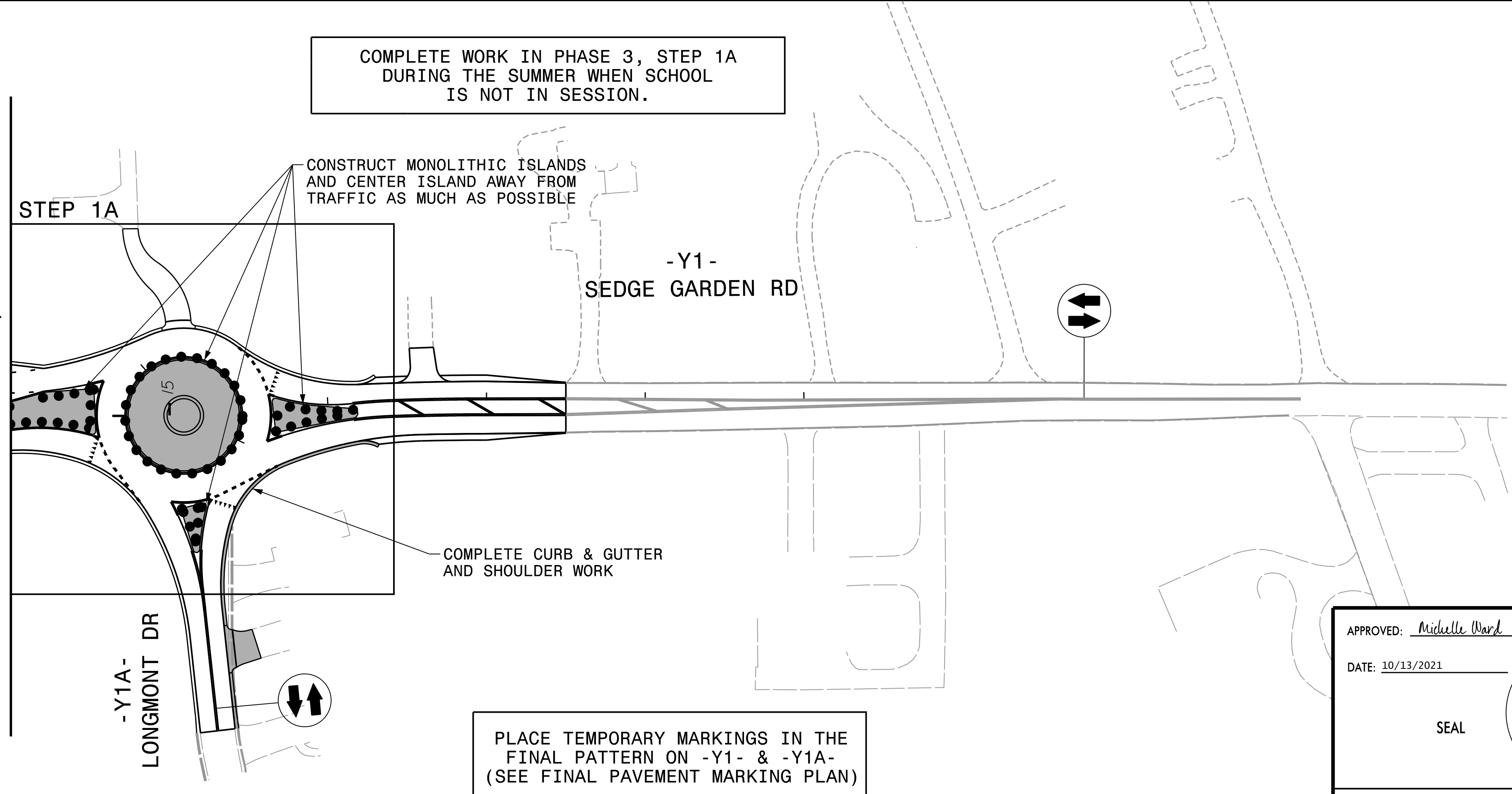
MESSAGE NO. 1	MESSAGE NO. 2
TRAFFIC SHIFT AHEAD	NEW TRAFFIC PATTERN
CHANGEABLE MESSAGE SIGN	

MATCHLINE -Y4- STA. 51+00, SEE TMP-6.10



PLACE TEMPORARY MARKINGS IN THE FINAL PATTERN ON -Y4- (SEE FINAL PAVEMENT MARKING PLAN)

MATCHLINE -Y1- STA. 14+00, SEE TMP-6.10



COMPLETE WORK IN PHASE 3, STEP 1A DURING THE SUMMER WHEN SCHOOL IS NOT IN SESSION.

CONSTRUCT MONOLITHIC ISLANDS AND CENTER ISLAND AWAY FROM TRAFFIC AS MUCH AS POSSIBLE


COMPLETE CURB & GUTTER AND SHOULDER WORK

PLACE TEMPORARY MARKINGS IN THE FINAL PATTERN ON -Y1- & -Y1A- (SEE FINAL PAVEMENT MARKING PLAN)


APPROVED: *Michelle Ward*

DATE: 10/13/2021

SEAL



DOCUMENT NOT CONSIDERED FINAL UNLESS ALL SIGNATURES COMPLETED



AREA 3
PHASE 3

PLOT DRIVER: NCDOT_pdf_color_eng_50.plt
 USER: CHARNDEN
 FILE: p:\w\pdr\use01\HDE_US_East_01\Documents\NCDOT\U2579AB\US_East_01\Progress\U-2579AB\TCP\U2579AB_TC_TMP-06.11_Area 3 Phase 3 Sheet 4
 PENTABLE: NCDOT_tcp.tbl
 TIME: 4:46:46 PM
 DATE: 7/13/2021
 REVISIONS