

MATCHLINE -Y4- STA. 23 + 50, SEE TMP-6.01

MATCHLINE -Y4- STA. 37 + 50, SEE TMP-6.03

-Y4RPB- STA. 22+78.69 =  
 -Y4SPB1- STA. 22+78.69  
 -Y4SPB2- STA. 22+78.69

-Y4SPB1- STA. 23+47 +/-  
 -Y4SPB2- STA. 23+39 +/-  
 END CONSTRUCTION

-Y4RPA- STA. 21+50 +/-  
 END CONSTRUCTION

-L- STA. 720+25 +/-  
 END CONSTRUCTION

-L- STA. 726+50 +/-  
 BEGIN CONSTRUCTION

-Y4RPC- STA. 20+50 +/-  
 END CONSTRUCTION


-Y4RPD- STA. 21+00 +/-  
 END CONSTRUCTION

BREAKLINE  
 SEE TMP-5.02  
 (AREA 2)

REMOVE SIGNAL AND STOP BARS  
 ONCE OAK GROVE CHURCH RD &  
 OLD WINSTON RD ARE CLOSED

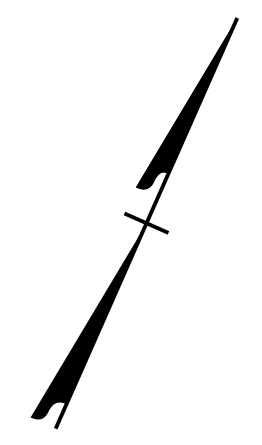
CONSTRUCT TEMPORARY  
 ALIGNMENT -Y4DET-

DO NOT CLOSE NORTH END OF EXISTING OAK GROVE CHURCH RD  
 UNTIL -SR1-, -Y6-, AND -Y8- IN AREA 1 HAVE BEEN  
 CONSTRUCTED IN ORDER TO MAINTAIN ALL PROPOSED ACCESS



TYPE III BARRICADE(S)

R11-2  
48" x 30"




PLOT DRIVER: NCDOT\_color\_eng\_50.plt  
 USER: CHARNDEN  
 DATE: 7/13/2021  
 TIME: 4:44:35 PM  
 FILE: p:\dwg\hdr\users\01\documents\NCDOT\NCDOT-U2579AB\6.0\CAD\BTM\6.2\Work\_In\_Progress\U-2579AB\TCP\U2579AB\_TC\_TMP-06.02\_Area\_3\_Phase\_1\_Sheet\_2

REVISIONS


APPROVED: *Michelle Ward*

DATE: 10/13/2021

SEAL



DOCUMENT NOT CONSIDERED FINAL  
UNLESS ALL SIGNATURES COMPLETED



AREA 3  
PHASE 1