







ROADWAY STANDARD DRAWINGS


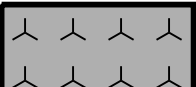
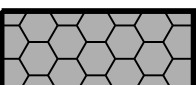
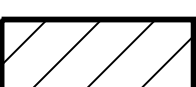

THE FOLLOWING ROADWAY STANDARDS AS SHOWN IN "ROADWAY STANDARD DRAWINGS" - PROJECT SERVICES UNIT - N.C. DEPARTMENT OF TRANSPORTATION - RALEIGH, N.C., DATED JANUARY 2018 ARE APPLICABLE TO THIS PROJECT AND BY REFERENCE HEREBY ARE CONSIDERED A PART OF THESE PLANS:

STD. NO.	TITLE
1101.01	WORK ZONE ADVANCE WARNING SIGNS
1101.02	TEMPORARY LANE CLOSURES
1101.03	TEMPORARY ROAD CLOSURES
1101.04	TEMPORARY SHOULDER CLOSURES
1101.05	WORK ZONE VEHICLE ACCESSES
1101.11	TRAFFIC CONTROL DESIGN TABLES
1110.01	STATIONARY WORK ZONE SIGNS
1110.02	PORTABLE WORK ZONE SIGNS
1115.01	FLASHING ARROW BOARDS
1130.01	DRUMS
1135.01	CONES
1145.01	BARRICADES
1150.01	FLAGGING DEVICES
1160.01	TEMPORARY CRASH CUSHION
1165.01	TRUCK MOUNTED ATTENUATOR
1170.01	PORTABLE CONCRETE BARRIER
1180.01	SKINNY - DRUMS
1205.01	PAVEMENT MARKINGS - LINE TYPES AND OFFSETS
1205.02	PAVEMENT MARKINGS - TWO-LANE AND MULTI-LANE ROADWAYS
1205.04	PAVEMENT MARKINGS - INTERSECTIONS
1205.05	PAVEMENT MARKINGS - TURN LANES
1205.07	PAVEMENT MARKINGS - PEDESTRIAN CROSSWALKS
1205.08	PAVEMENT MARKINGS - SYMBOLS AND WORD MESSAGES
1205.09	PAVEMENT MARKINGS - PAINTED ISLANDS
1205.12	PAVEMENT MARKINGS - BRIDGES
1205.13	PAVEMENT MARKINGS - LANE REDUCTIONS
1205.14	PAVEMENT MARKINGS - ROUNDABOUTS
1250.01	RAISED PAVEMENT MARKERS - INSTALLATION SPACING
1251.01	RAISED PAVEMENT MARKERS - PERMANENT AND TEMPORARY
1253.01	RAISED PAVEMENT MARKERS - SNOWPLOWABLE
1261.01	GUARDRAIL AND BARRIER DELINEATORS - INSTALLATION SPACING
1261.02	GUARDRAIL AND BARRIER DELINEATORS - TYPES AND MOUNTING
1262.01	GUARDRAIL END DELINEATION
1264.01	OBJECT MARKERS - TYPES
1264.02	OBJECT MARKERS - INSTALLATION




LEGEND

GENERAL

-  DIRECTION OF TRAFFIC FLOW
-  DIRECTION OF PEDESTRIAN TRAFFIC FLOW
-  EXIST. PVMT.
-  NORTH ARROW
-  PROPOSED PVMT.
-  TEMP. SHORING (LOCATION PURPOSES ONLY)

-  WORK AREA
-  ONGOING CONSTRUCTION
-  TEMPORARY PAVEMENT
-  WEDGING
-  REMOVAL












SIGNALS

-  EXISTING
-  PROPOSED
-  TEMPORARY


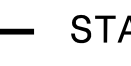

PAVEMENT MARKINGS

-  EXISTING LINES
-  TEMPORARY LINES




TRAFFIC CONTROL DEVICES

-  BARRICADE (TYPE III)
-  CONE
-  DRUM
-  SKINNY DRUM
-  TUBULAR MARKER
-  TEMPORARY CRASH CUSHION
-  FLASHING ARROW BOARD
-  FLAGGER
-  LAW ENFORCEMENT
-  TRUCK MOUNTED ATTENUATOR (TMA)
-  CHANGEABLE MESSAGE SIGN

TEMPORARY SIGNING

-  PORTABLE SIGN
-  STATIONARY SIGN
-  STATIONARY OR PORTABLE SIGN

PAVEMENT MARKERS

-  CRYSTAL/CRYSTAL
-  CRYSTAL/RED
-  YELLOW/YELLOW

PAVEMENT MARKING SYMBOLS


-  PAVEMENT MARKING SYMBOLS

TEMPORARY PAVEMENT MARKING


P1	PAINT 4" WHITE EDGELINE	P70	PAINT LEFT TURN ARROW	Z21	WZ PERFORMANCE 6" WHITE SOLID LINE
P2	PAINT 4" WHITE SOLID LANE LINE	P71	PAINT RIGHT TURN ARROW	Z22	WZ PERFORMANCE 6" 10'-30'/SP. WHITE SKIP
P4	PAINT 4" 3'-9'/SP. WHITE MINI-SKIP	P72	PAINT STRAIGHT ARROW	Z23	WZ PERFORMANCE 6" 3'-9'/SP. WHITE MINI-SKIP
P5	PAINT 4" 2'-6'/SP. WHITE MINI-SKIP	P74	PAINT COMBO RIGHT-STRAIGHT ARROW	Z31	WZ PERFORMANCE 6" YELLOW SOLID LINE
P10	PAINT 4" YELLOW EDGELINE	P100	PAINT ALPHANUMERIC CHARACTER	Z50	WZ PERFORMANCE 12" WHITE SOLID LINE
P13	PAINT 4" YELLOW DOUBLE CENTER			Z79	WZ PERFORMANCE MERGE ARROW
P14	PAINT 4" 2'-6'/SP. YELLOW MINI-SKIP	C20	COLD APPLIED PLASTIC 6" WHITE EDGELINE - TYPE IV		
P41	PAINT 8" WHITE DIAGONAL	C21	COLD APPLIED PLASTIC 6" WHITE SOLID LANE LINE - TYPE IV		
P42	PAINT 8" YELLOW DIAGONAL	C22	COLD APPLIED PLASTIC 6" 10'-30'/SP. WHITE SKIP - TYPE IV		
P61	PAINT 24" WHITE STOPBAR	C30	COLD APPLIED PLASTIC 6" YELLOW EDGELINE - TYPE IV		
P62	PAINT 24" WHITE CROSSWALK LINE				

APPROVED: *Michelle Ward*

DATE: 10/13/2021



**DOCUMENT NOT CONSIDERED FINAL
UNLESS ALL SIGNATURES COMPLETED**



ROADWAY STANDARD
DRAWINGS & LEGEND

PLOT DRIVER: NCDOT...eng_50.pit
 USER: CHARNDEN DATE: 7/13/2021
 FILE: p:\w\sw\h\users\charnd\us-east-01\documents\NCDOT\U2579AB\6.0.CAD.BTM\6.2.Wrk-In-Progress\U-2579AB\TraficControl\TCP\U2579AB.TC_TMP-01A.Standards