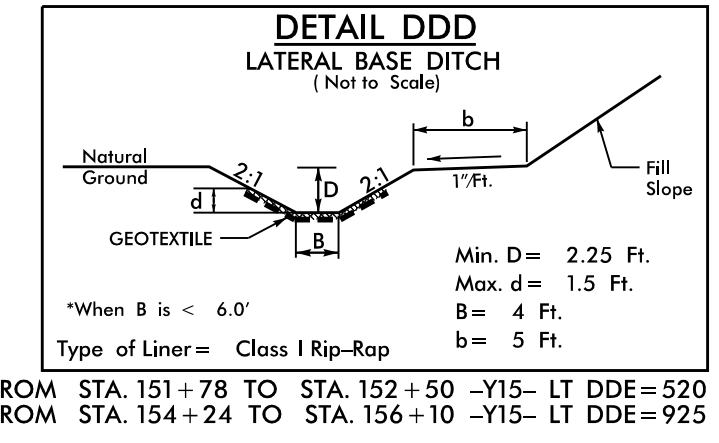
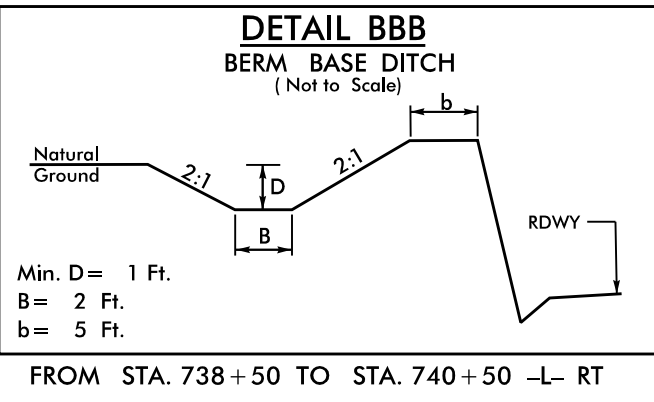
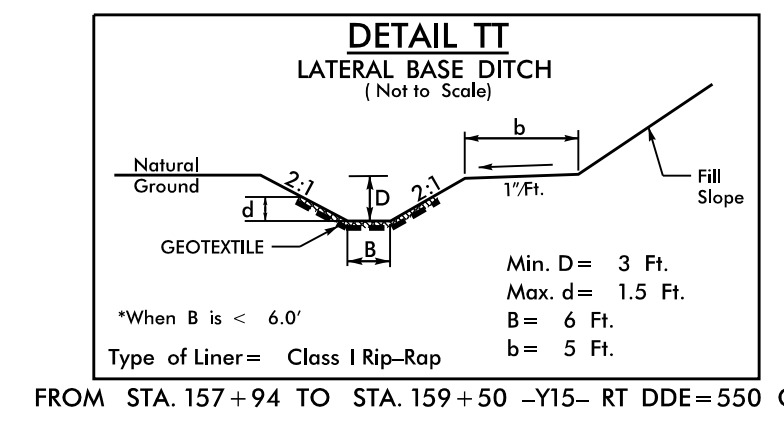
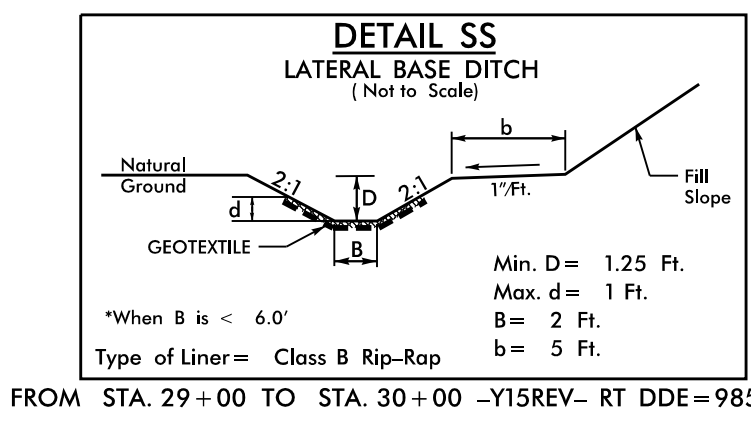
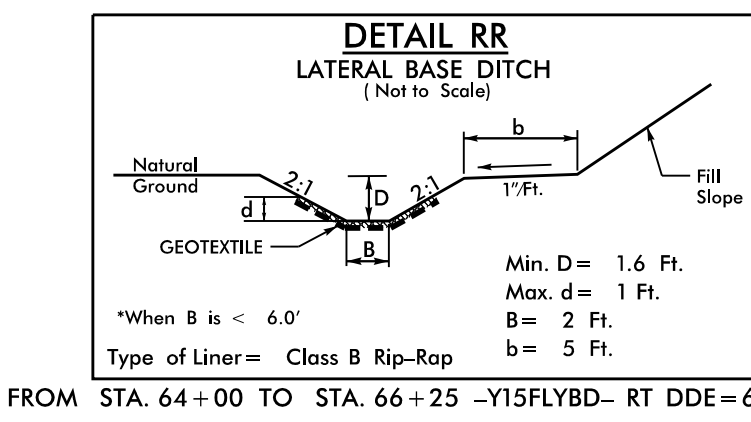
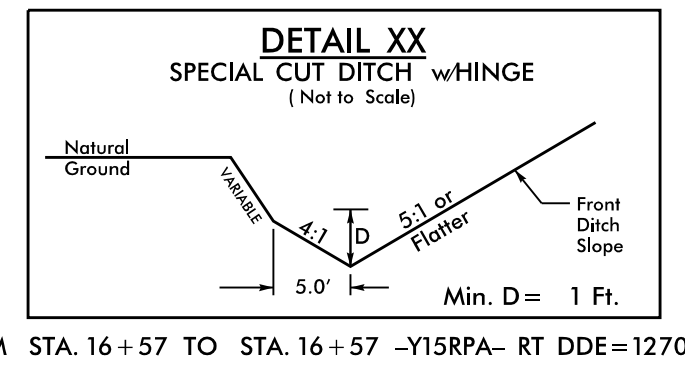
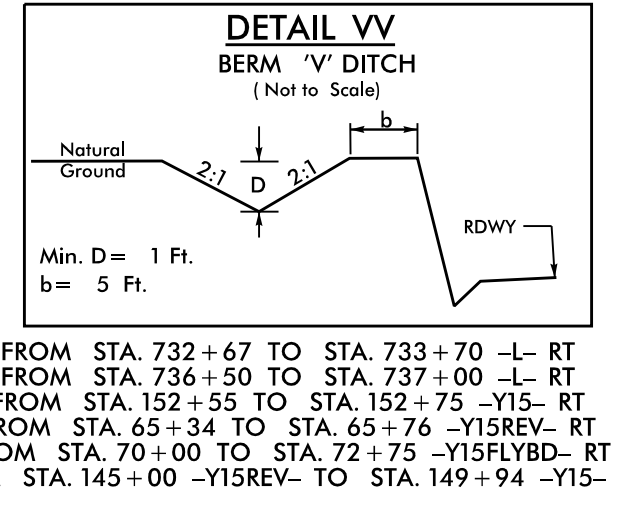
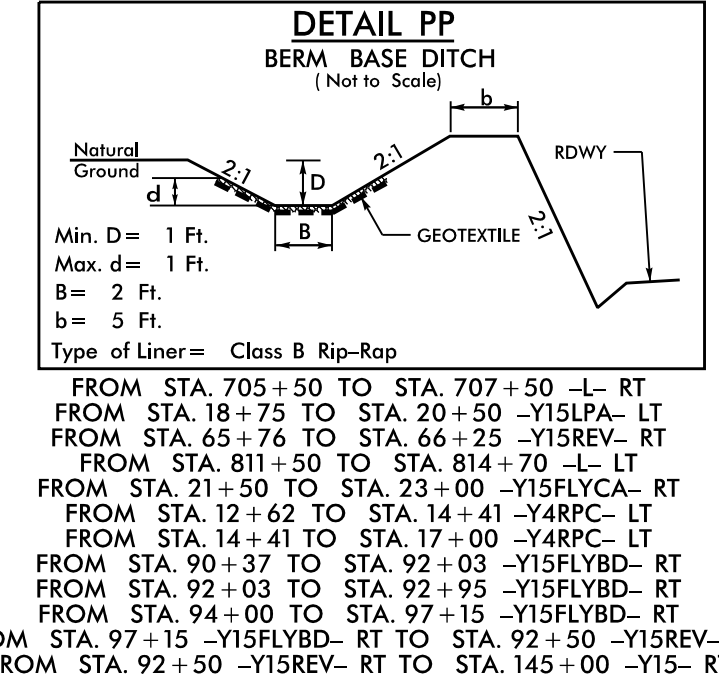


PROJECT REFERENCE NO. U-2579AB	SHEET NO. 2D-2
RW SHEET NO.	
HYDRAULICS ENGINEER	

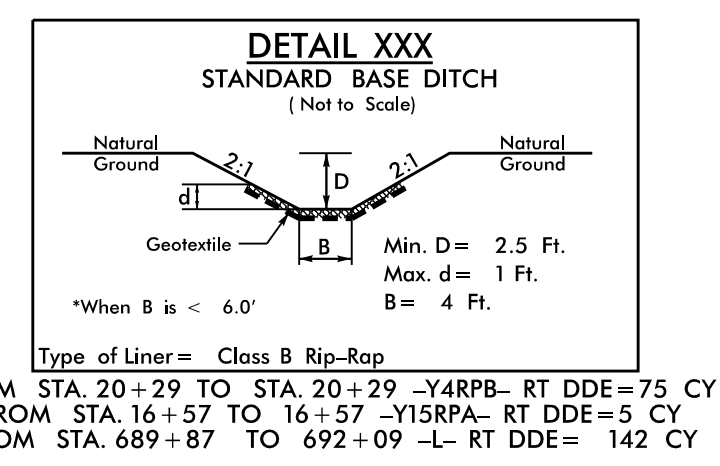
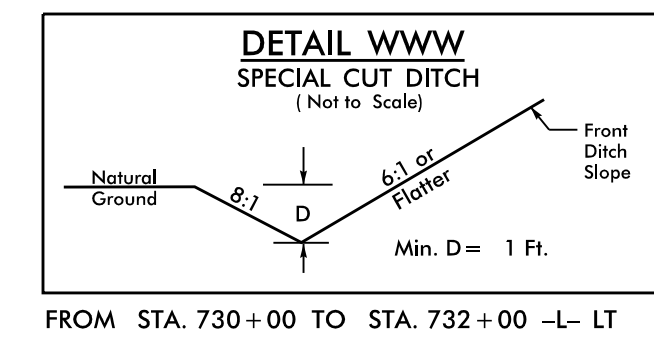
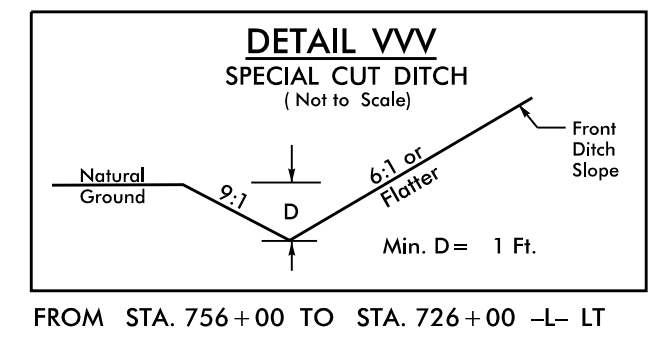
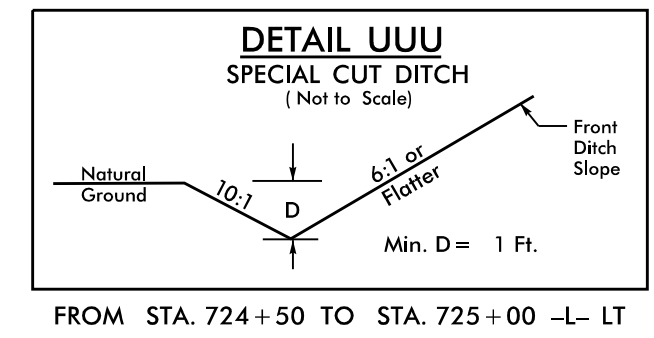
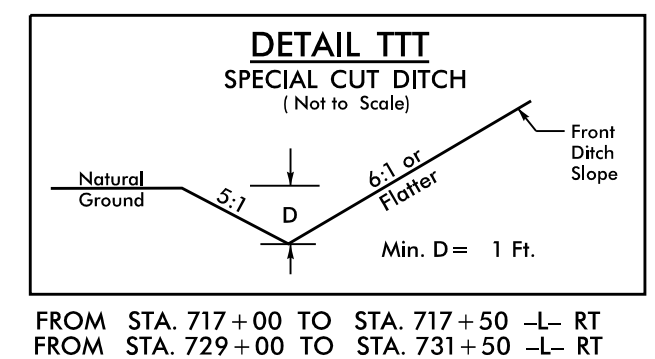
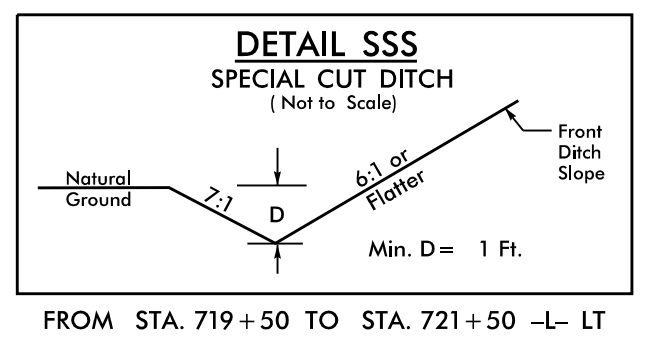
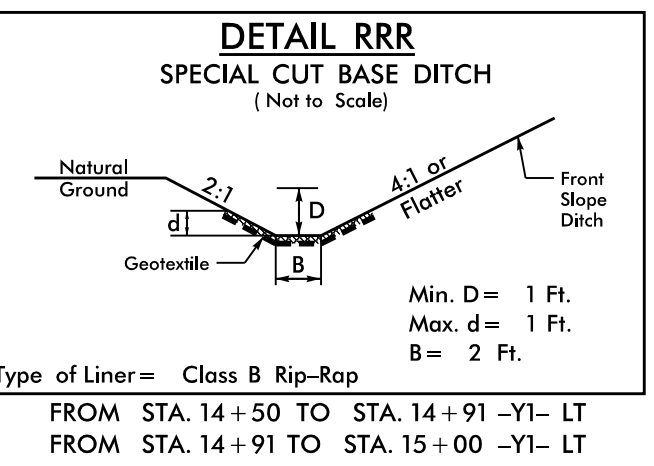
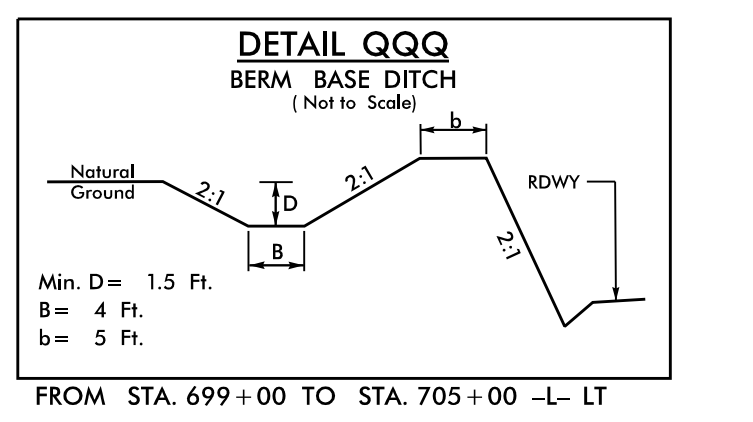
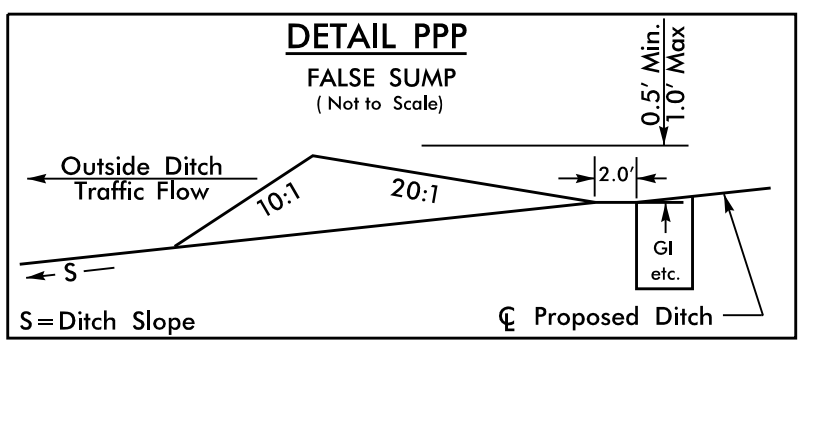
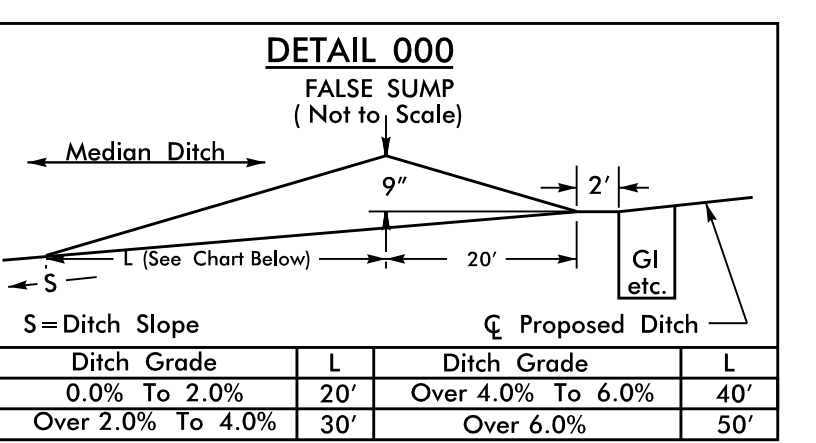
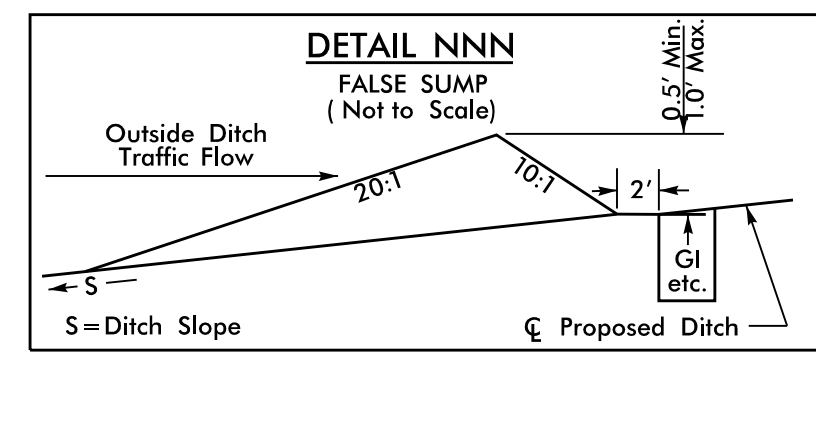
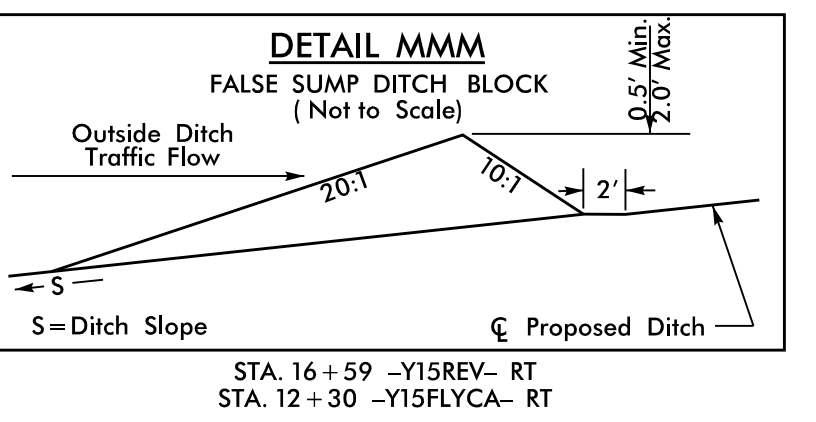
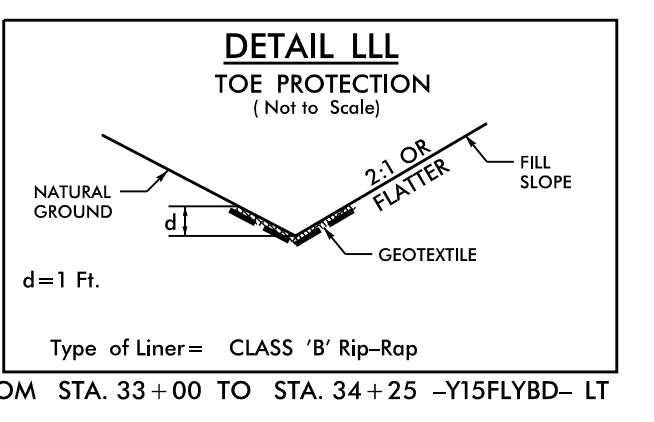

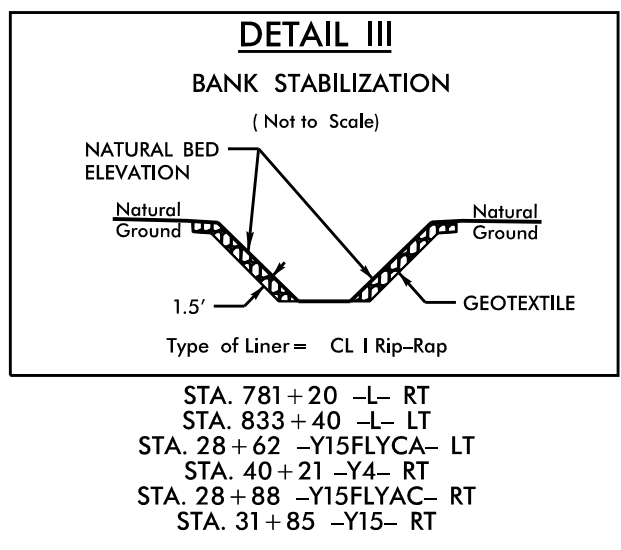
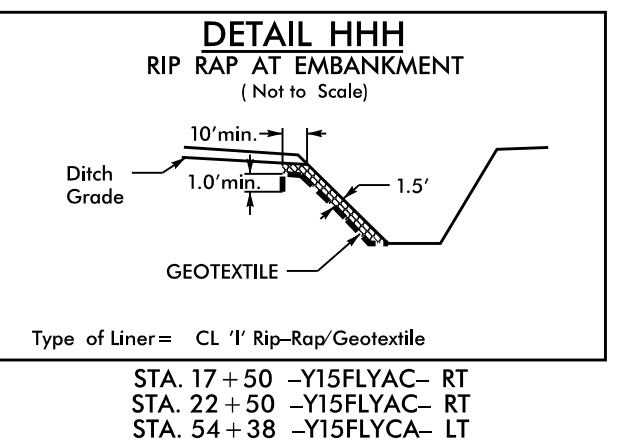
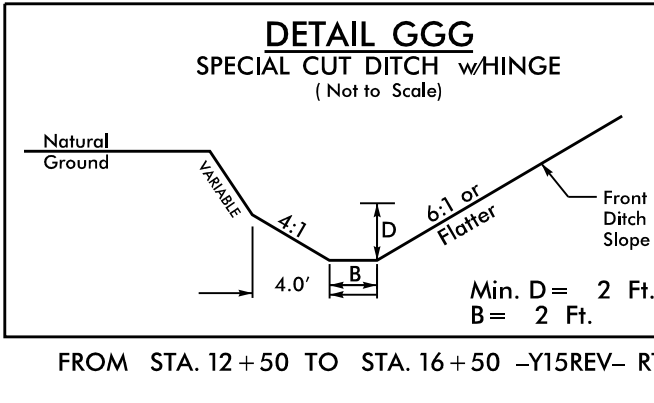
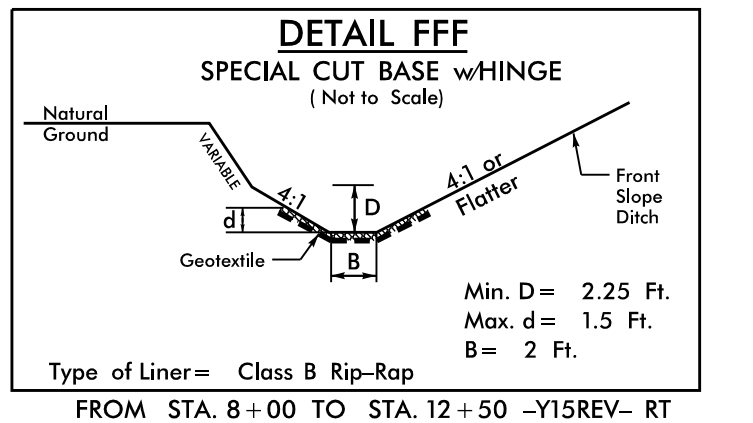
DOCUMENT NOT CONSIDERED FINAL UNLESS ALL SIGNATURES COMPLETED

HDR HDR Engineering, Inc. of the Carolinas
555 Fayetteville St. Suite 900 Raleigh, N.C. 27601
N.C.B.E.L.S. License Number: F-0116



DIM. (ft)	1	2	3
A	3	3	3
B	2	2	2
C	2	2	2
D	1	1	1
E	10	10	10
F	25	12	12
G	25	12	12

BASIN #	LOCATION (AT OUTLET)
1	-Y15- STA. 56+00
2	-Y4- STA. 40+43
3	-SR1- STA. 16+50



REVISIONS

PLOT DRIVER: NCDOT_ncdot_color_eng_50.plt
 USER: CHARRIS
 DATE: 9/13/2021
 TIME: 9:16:02 AM
 FILE: NCDOT\NCDOT-U2579AB\6.0.CAD.BTM\6.2.Wor.k.In_Progress\U-2579AB\Hydr-culives\CADD\U2579AB_HYD.DETAIL