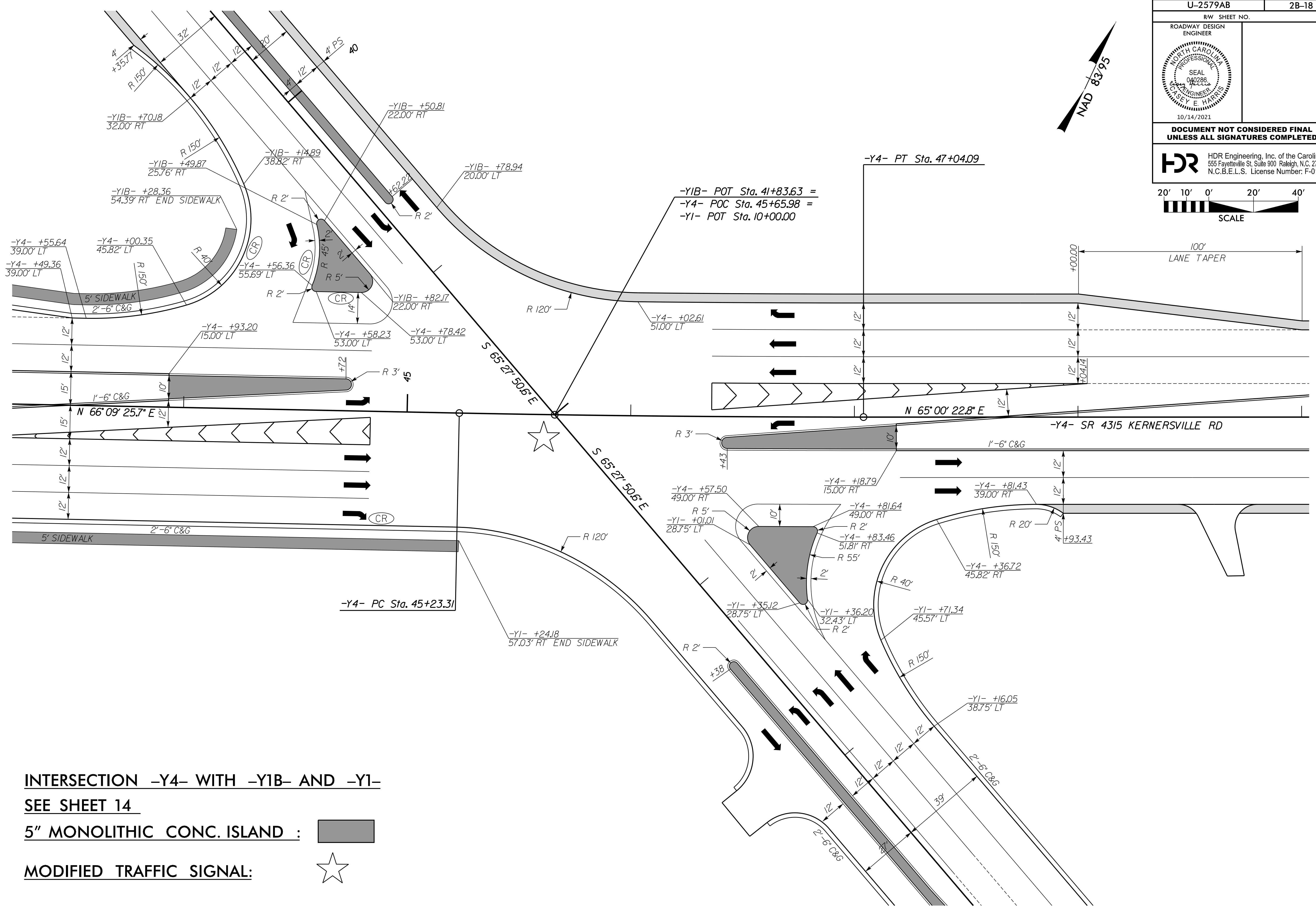
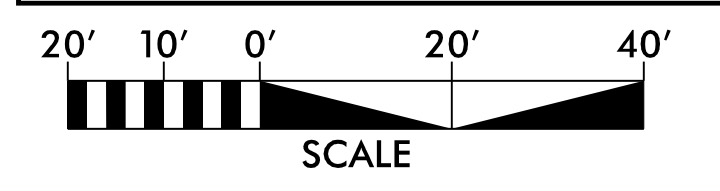
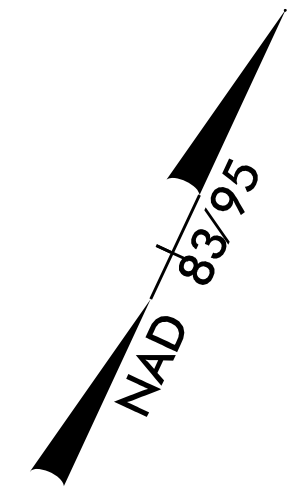


PROJECT REFERENCE NO. U-2579AB	SHEET NO. 2B-18
RW SHEET NO.	
ROADWAY DESIGN ENGINEER	
DOCUMENT NOT CONSIDERED FINAL UNLESS ALL SIGNATURES COMPLETED	



INTERSECTION -Y4- WITH -Y1B- AND -Y1-

SEE SHEET 14

5" MONOLITHIC CONC. ISLAND :

MODIFIED TRAFFIC SIGNAL:

PLOT DRIVER: NCDOT_pdf_color_eng_50.plt
 USER: CHARRIS
 FILE: NCDOT\NCDOT-U2579AB\6.0.CAD.BTM\6.2.Work\In_Progress\U-2579AB\Roadway\Proj\U2579ab_r_dy_psh_02B-18.dgn
 PENTABLE: NCDOT_pshpfl_conventional.tbl
 DATE: 7/13/2021
 TIME: 12:46:43 PM
 REVISIONS