


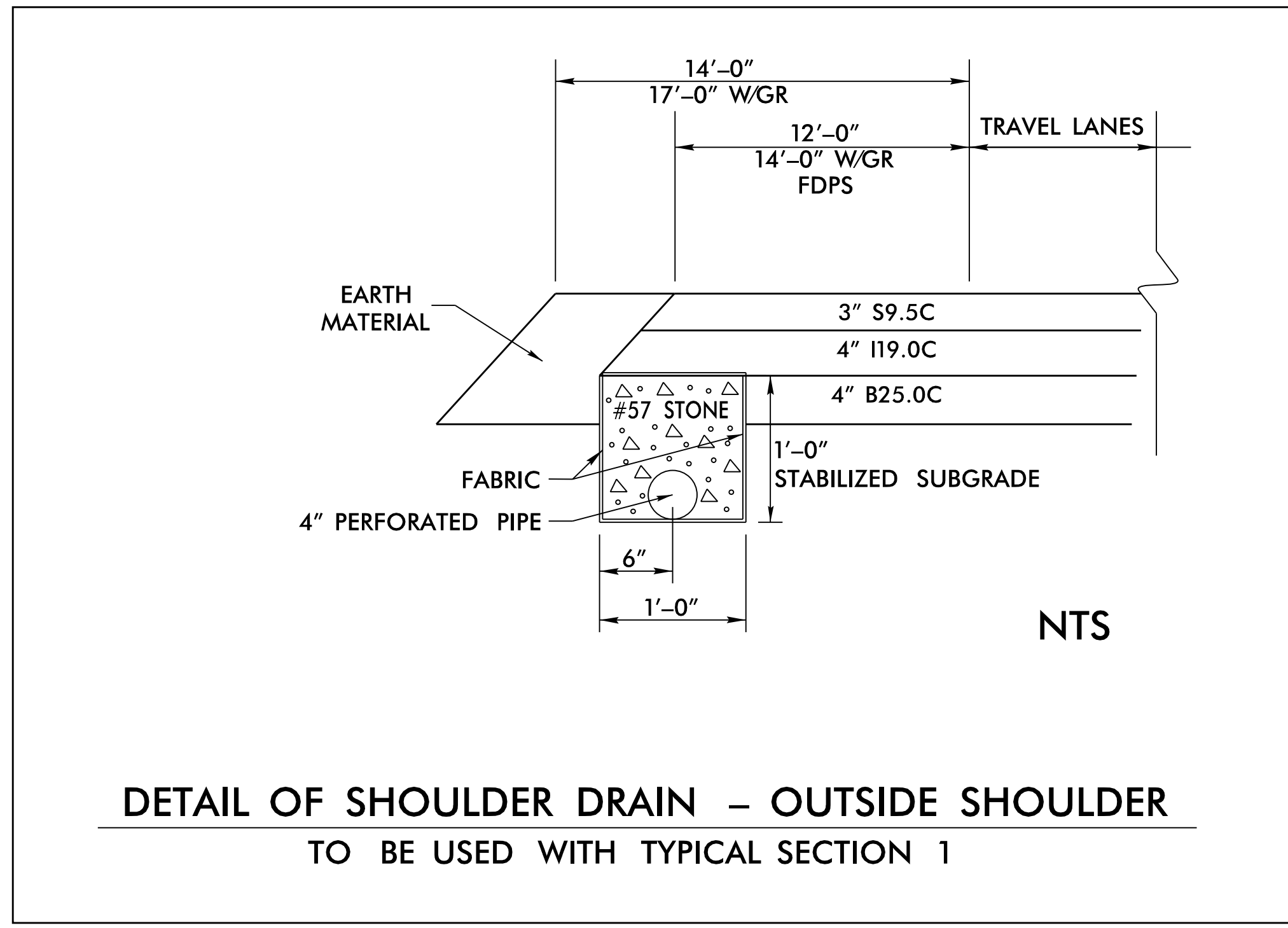


6/2/2019

PROJECT REFERENCE NO. U-2579AB	SHEET NO. 2A-13
ROADWAY DESIGN ENGINEER 	PAVEMENT DESIGN ENGINEER 
10/13/2021	10/13/2021
DOCUMENT NOT CONSIDERED FINAL UNLESS ALL SIGNATURES COMPLETED	
 HDR Engineering, Inc. of the Carolinas 555 Fayetteville St, Suite 900 Raleigh, N.C. 27601 N.C.B.E.L.S. License Number: F-0116	



NORTHBOUND OUTSIDE

FROM L 700+50 LT TO L 712+50 LT (Y4RPA 15+04.56)	
700+50	PAD
702+50	2GI (518)
703+50	2GI (519)
705+30	2GI (511)
706+00	2GI (512)
708+00	2GI (627)
711+00	2GI (632)
FROM L 715+00 LT TO L 731+00 LT	
715+00	2GI (639)
717+50	2GI (642)
720+00	PAD
721+55	PAD
724+50	PAD
725+00	2GI (673)
726+00	2GI (6105)
729+00	2GI (679)
FROM L 733+00 LT (Y4RPD 14+33.18) TO L 737+41.93	
735+00	PAD
737+41.93	PAD
FROM L 768+50 LT TO L 772+56.63	
770+60	PAD
FROM L 819+50 LT TO L 831+50	
819+50	PAD
822+50	PAD
825+50	PAD
828+50	PAD
831+50	PAD

SOUTHBOUND OUTSIDE

FROM L 721+21.65 RT TO L 731+00 RT	
721+21.65	PAD
721+80	2GI (647)
724+50	PAD
725+00	2GI (6103)
728+00	PAD
729+00	2GI (683)
FROM L 732+00 RT TO L 738+00 RT	
733+25	2GI (703)
736+00	PAD
737+00	2GI (708)
738+00	PAD
FROM L 767+00 RT TO L 792+00 RT	
770+00	PAD
773+00	PAD
773+50	2GI (1001)
776+50	PAD
779+50	PAD
781+50	2GI (1024)
784+50	PAD
787+50	PAD
790+50	2GI (1041)
FROM L 802+00 RT TO L 819+00 RT	
802+00	PAD
804+00	2GI (1162)
807+00	PAD
810+00	PAD
813+00	2GI (1116)
816+00	PAD
FROM L 822+00 RT (Y15FLYAC 89+22.59) TO L 832+00 RT	
822+00	PAD
827+50	2GI (1136)
830+00	PAD
832+00	PAD

REVISIONS

PENTABLE: NCDOT_pshpfl.conventi.onal.tbi
TIME: 1:56:28 PM

PLOT DRIVER: NCDOT_pdf_color_eng_50.plt
USER: SPEREIRA
DATE: 8/27/2021
FILE: \