


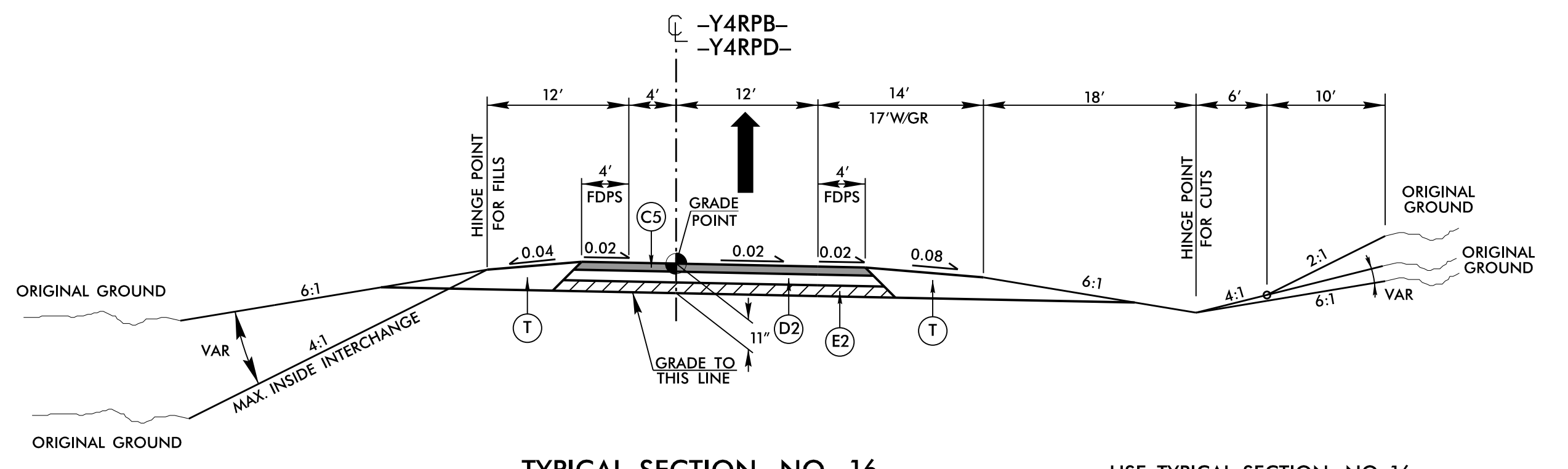


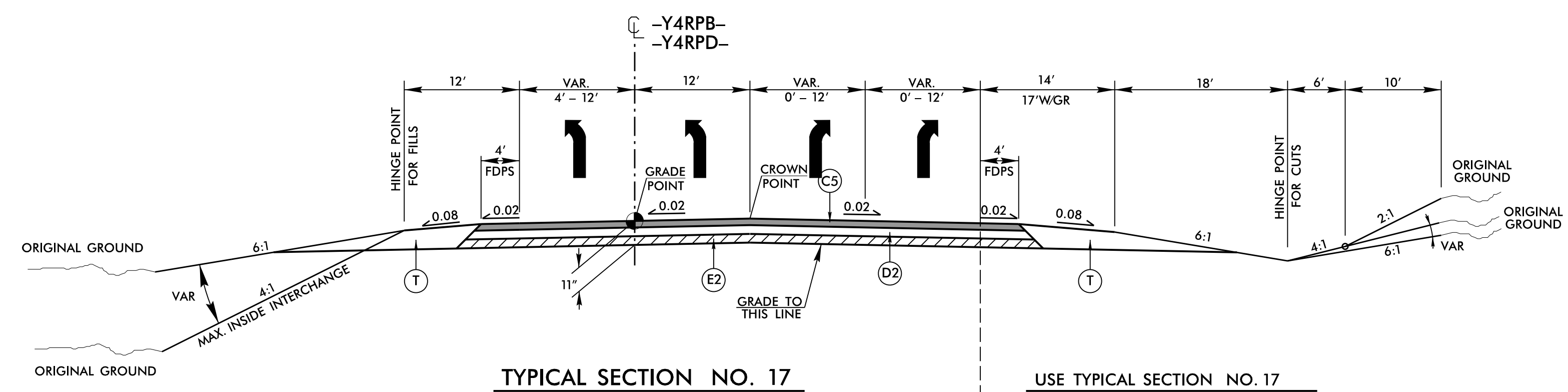
6/2/2019

PROJECT REFERENCE NO. <b>U-2579AB</b>	SHEET NO. <b>2A-6</b>
ROADWAY DESIGN ENGINEER 	PAVEMENT DESIGN ENGINEER 
10/13/2021	10/13/2021
<b>DOCUMENT NOT CONSIDERED FINAL UNLESS ALL SIGNATURES COMPLETED</b>	
 HDR Engineering, Inc. of the Carolinas 555 Fayetteville St. Suite 900 Raleigh, N.C. 27601 N.C.B.E.L.S. License Number: F-0116	



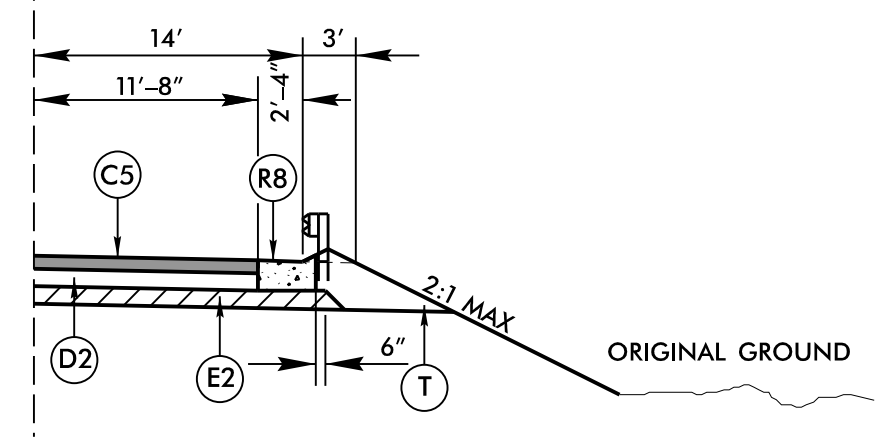
**TYPICAL SECTION NO. 16**

USE TYPICAL SECTION NO. 16  
 -Y4RPB- STA. 15+68.14 TO STA. 17+00.00  
 -Y4RPD- STA. 15+08.06 TO STA. 18+00.00

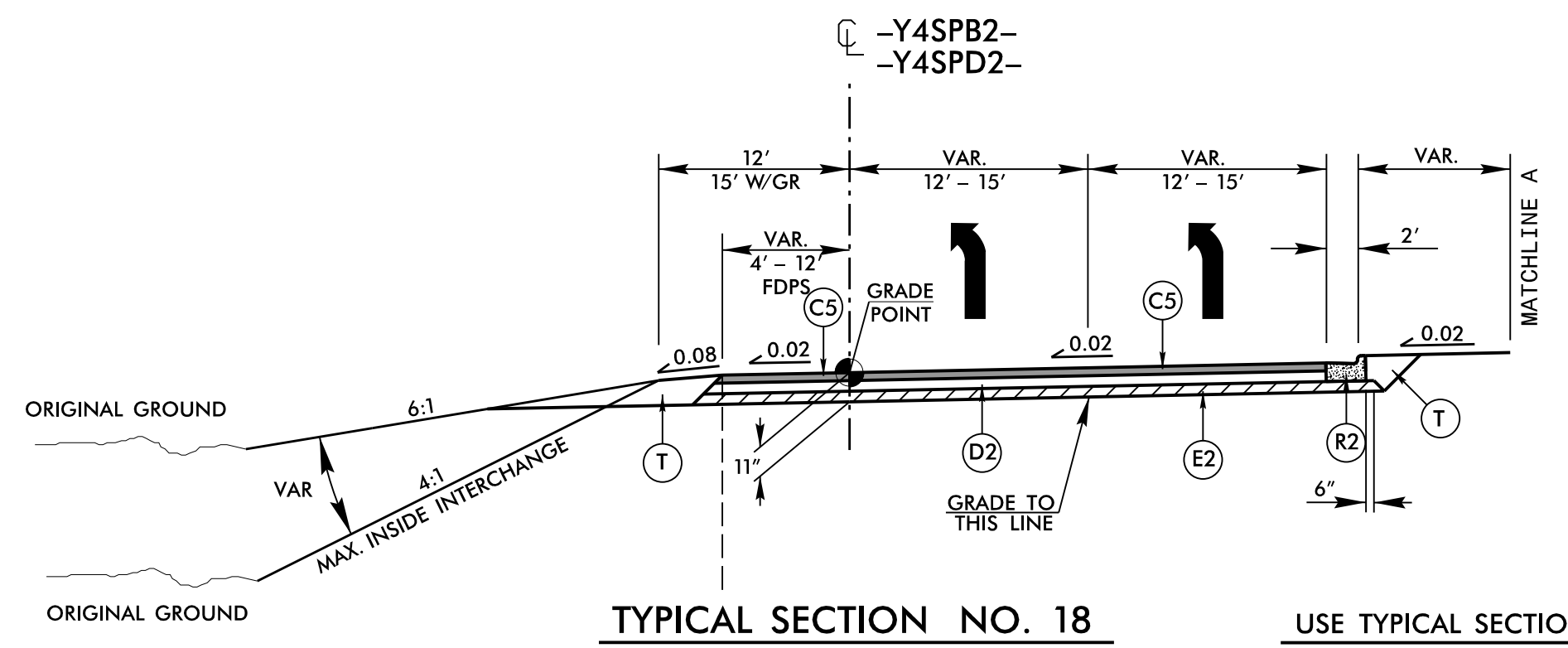


**TYPICAL SECTION NO. 17**

USE TYPICAL SECTION NO. 17  
 -Y4RPB- STA. 17+00.00 TO STA. 22+78.69  
 -Y4RPD- STA. 18+00.00 TO STA. 22+35.14

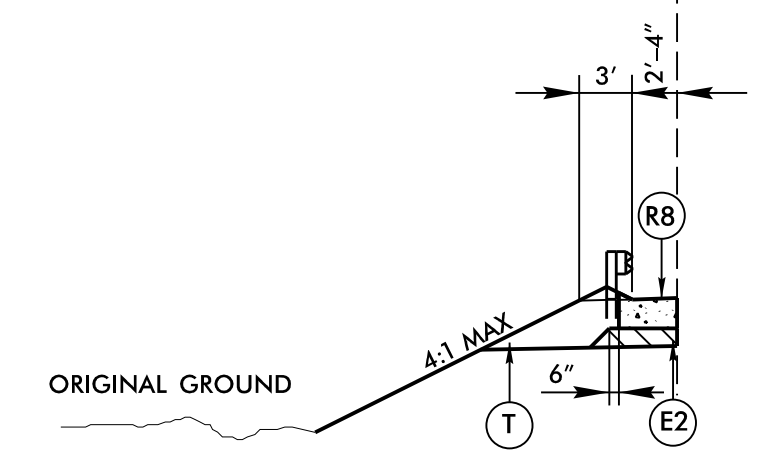


**TYPICAL SECTION NO. 17A**  
 SHOULDER BERM GUTTER &  
 FULL DEPTH PAVED SHOULDERS  
 (SEE PLANS FOR LOCATIONS)

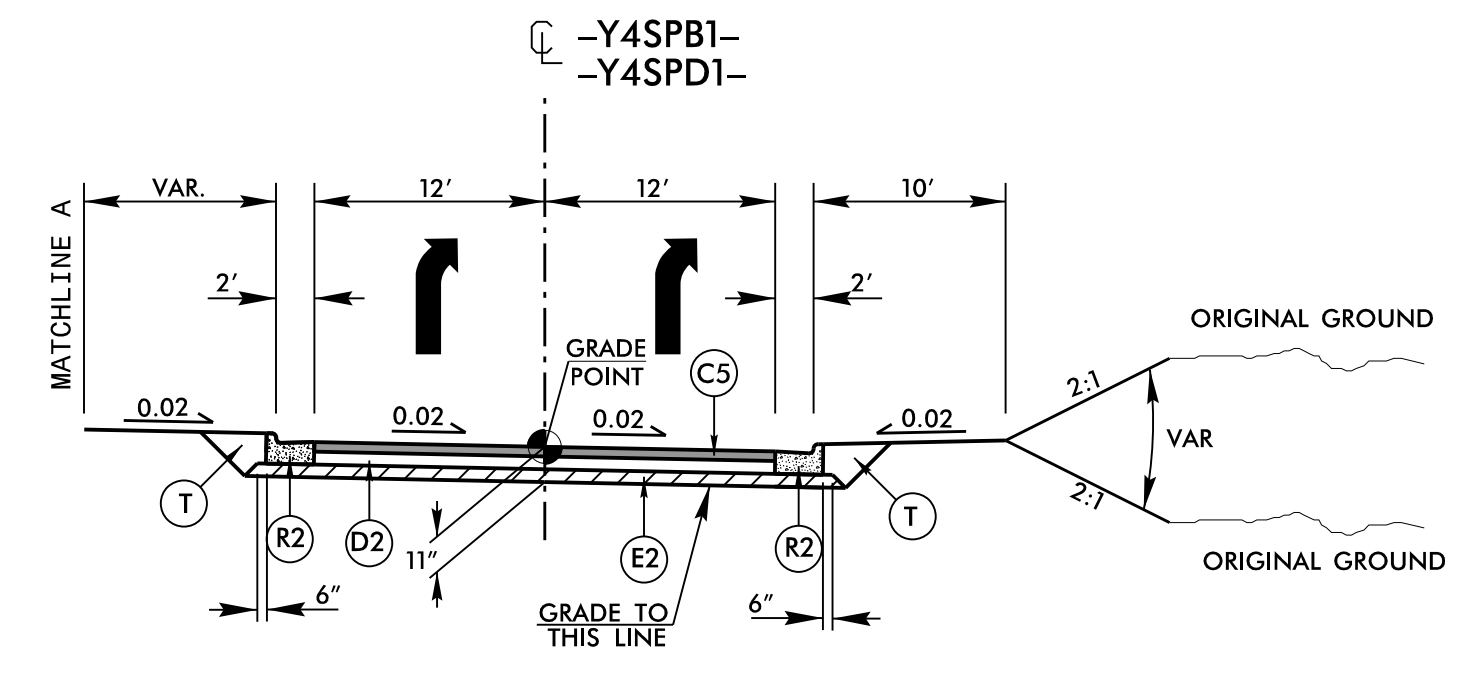


**TYPICAL SECTION NO. 18**

USE TYPICAL SECTION NO. 18  
 -Y4SPB2- STA. 22+78.69 TO STA. 25+73.07  
 -Y4SPD2- STA. 22+35.14 TO STA. 24+66.82



**TYPICAL SECTION NO. 18A**  
 SHOULDER BERM GUTTER &  
 FULL DEPTH PAVED SHOULDERS  
 (SEE PLANS FOR LOCATIONS)



**TYPICAL SECTION NO. 19**

USE TYPICAL SECTION NO. 19  
 -Y4SPB1- STA. 22+78.69 TO STA. 26+52.15  
 -Y4SPD1- STA. 22+35.14 TO STA. 25+51.28

PAVEMENT SCHEDULE	
A1	12" DOW. JOINT. CON
A2	12" JOINT. CONC.
A3	7" CONC. TRUCK APRON
C1	1.25" S9.5B
C2	1.5" S9.5B
C3	2" S9.5B
C4	2.5" S9.5B
C5	3" S9.5B
C6	VAR. S9.5B
C7	3" S9.5C
D1	2.5" I19.0C
D2	4" I19.0C
D3	VAR. I19.0C
E1	3" B25.0C
E2	4" B25.0C
E4	9" B25.0C
E5	VAR. B25.0C
J1	8" ABC
J2	10" ABC
K	SUBGRADE STAB.
N	GEO. FOR SOIL STAB.
P	PRIME COAT
R1	1'-6" CONC. C&G
R2	2'-6" CONC. C&G
R3	5" CONC. ISLAND
R4	CONCRETE BARRIER
R5	DO. FACE CON. BARR.
R6	DDI BARRIER
R7	4" CONC. COVER
R8	SHLD. BERM GUTTER
R9	MOD. 2'-6" CONC. C&G
R10	MOD. VALLEY GUT.
R11	CONC. EXPRWAY. GUT.
S	4" CONCRETE SIDEWALK
T	EARTH MATERIAL
U	EXISTING PAVEMENT
V	RUMBLE STRIPS
W	WEDGING
Y	INCIDENTAL MILLING
Z	DIAMOND GRINDING

PLOT DRIVER: NCDOT\_color\_eng\_50.plt  
 USER: CHARRIS  
 DATE: 10/12/2021  
 TIME: 9:30:41 AM  
 FILE: NCDOT\NCDOT-U2579AB\6.0.CAD.BTM\6.2.Work\In\_Progress\U-2579AB\Roadway\Proj\U2579ab\_r.dwg\_typ.dgn

REVISIONS