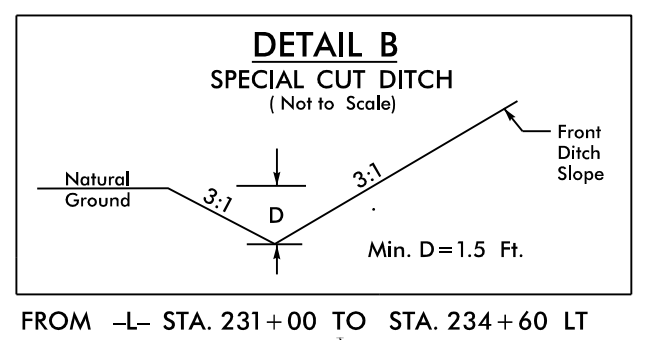
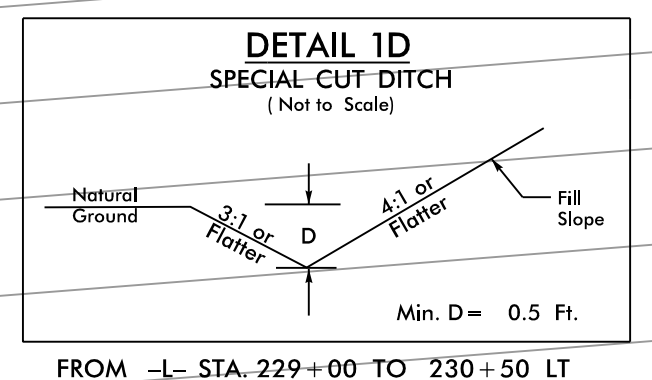


8/17/99

3/16/2021 10:00 AM Project: RE014\_rdy\_psh\_19.dgn  
E:\Projects\RE014\_rdy\_psh\_19.dgn

PROJECT REFERENCE NO. <b>R-5014</b>		SHEET NO. <b>19</b>	
R/W SHEET NO.			
ROADWAY DESIGN ENGINEER 3/20/2021 SEAL 017265 STEVE ANTHONY DRUM NORTH CAROLINA PROFESSIONAL ENGINEER		HYDRAULICS ENGINEER 3/19/2021 SEAL 39785 CRAIG A. FREEMAN JR. NORTH CAROLINA PROFESSIONAL ENGINEER	
<p><b>NV5</b> NVS ENGINEERS &amp; CONSULTANTS, INC. 8750 TRYON ROAD CARY, NC 27518 P: 919.851.1912 www.NV5.com NC License # F1333 Formerly CVLN Engineers &amp; Consultants</p>			
<p><b>DOCUMENT NOT CONSIDERED FINAL UNLESS ALL SIGNATURES COMPLETED</b></p>			



- 134 LOINGOC, TRAN  
DB 1599 - PG 54  
PB A - PG 372
- 135 JOSEPH ANDREW LIVERMAN  
DB 282 - PG 364  
PB A - PG 372
- 136 MICHAEL A. MCVAUGH  
DB 1744 - PG 420  
PB A - PG 372

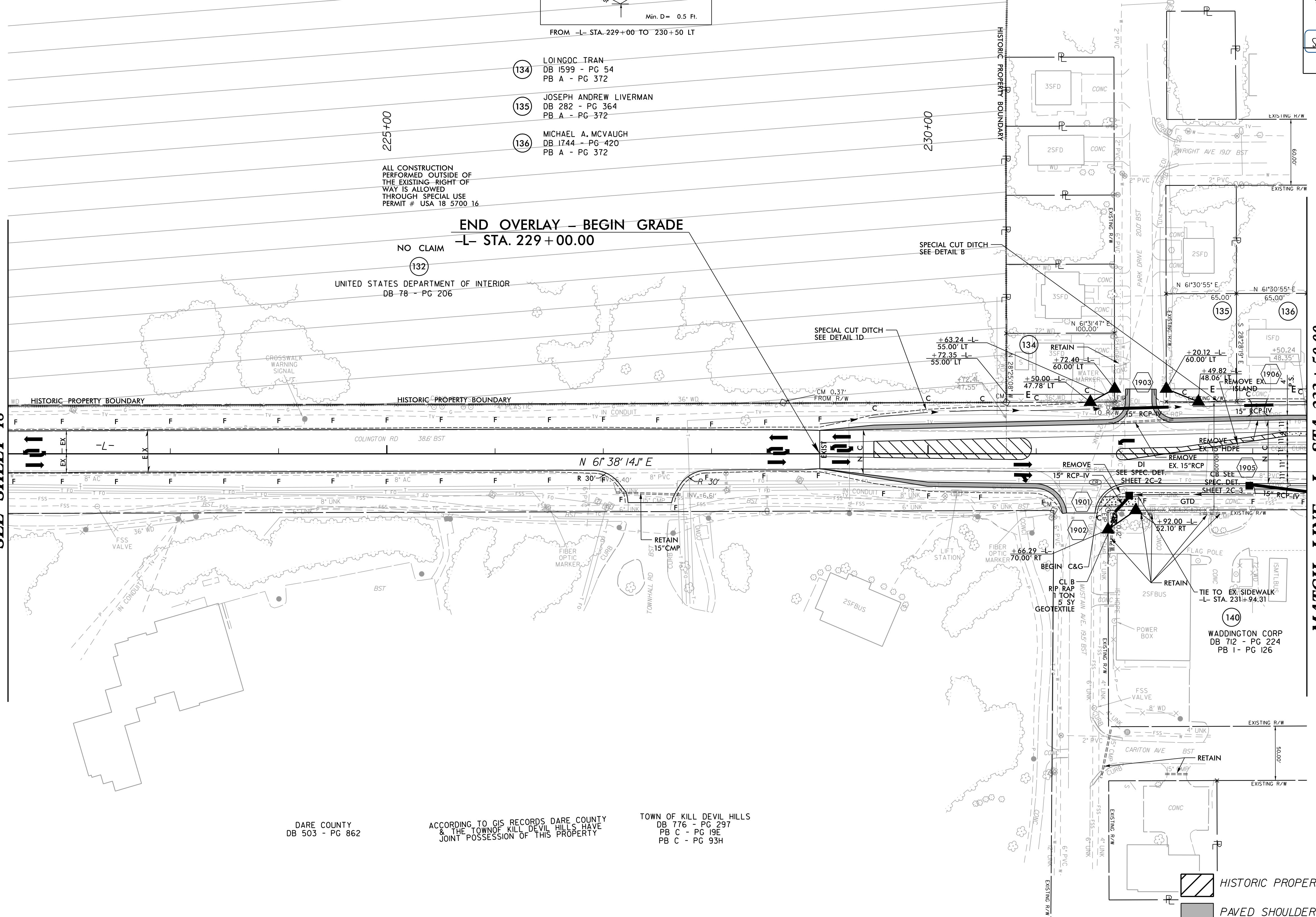
ALL CONSTRUCTION PERFORMED OUTSIDE OF THE EXISTING RIGHT OF WAY IS ALLOWED THROUGH SPECIAL USE PERMIT # USA 18 5700 16

**END OVERLAY - BEGIN GRADE**  
-L- STA. 229+00.00

NO CLAIM  
132  
UNITED STATES DEPARTMENT OF INTERIOR  
DB-78 - PG 206

MATCH LINE -L- STA. 221+50.00  
SEE SHEET 18

MATCH LINE -L- STA. 233+50.00  
SEE SHEET 20



DARE COUNTY  
DB 503 - PG 862

ACCORDING TO GIS RECORDS DARE COUNTY & THE TOWN OF KILL DEVIL HILLS HAVE JOINT POSSESSION OF THIS PROPERTY

TOWN OF KILL DEVIL HILLS  
DB 776 - PG 297  
PB C - PG 19E  
PB C - PG 93H

- HISTORIC PROPERTY
- PAVED SHOULDER
- SIDEWALK / CONCRETE ISLAND
- GTD = GRADE TO DRAIN

NOTES:  
DRIVEWAY RADII ARE 5' UNLESS OTHERWISE NOTED  
SEE SHEET 28 FOR -L- PROFILE  
SEE SHEET 2B-1 FOR INTERSECTION DETAIL

