


GEOTECHNICAL ENGINEER

ENGINEER

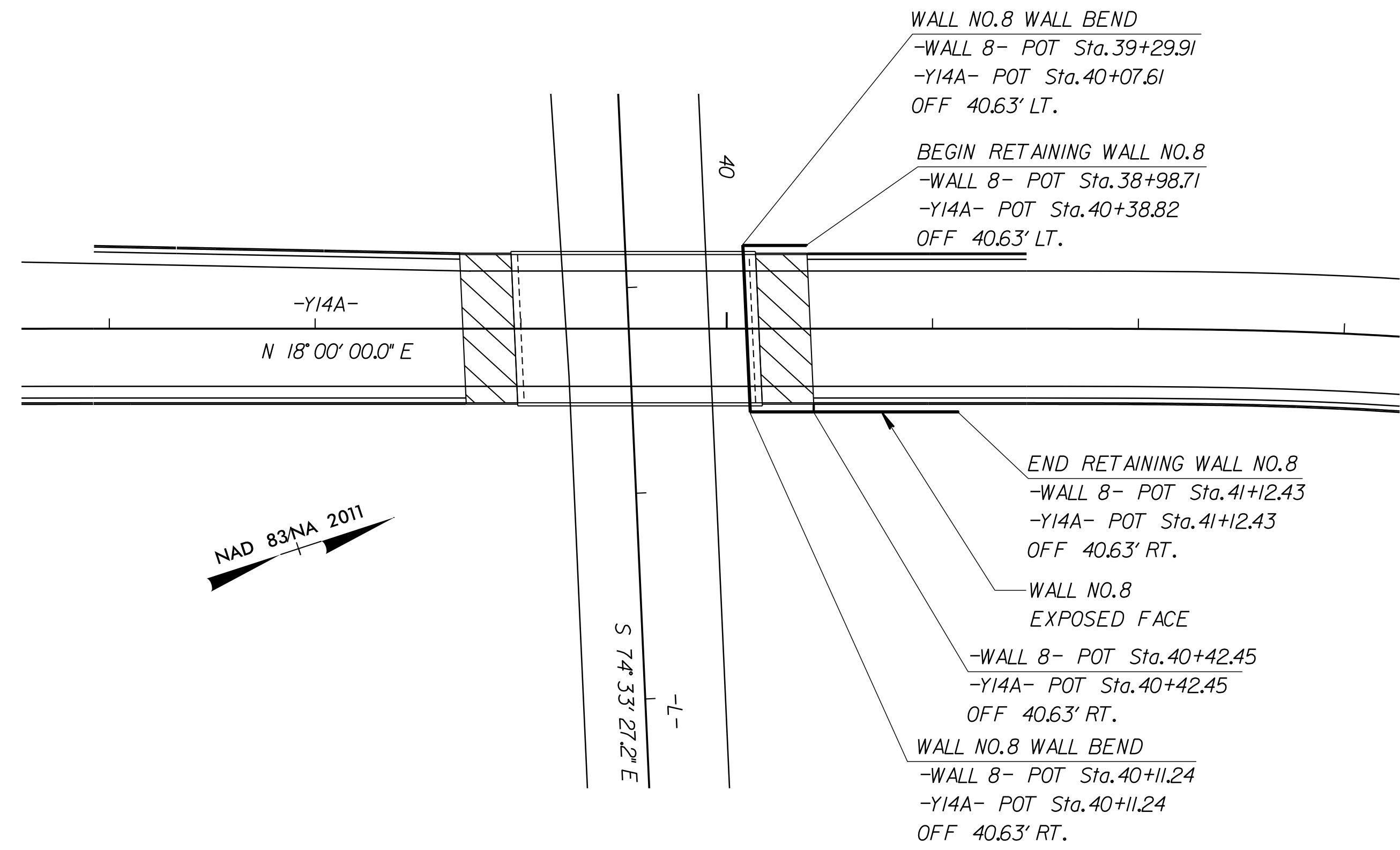


DocuSigned by:
Joshua M. Norris
2/28/2019

DATE: 2/28/2019

SIGNATURE: _____ DATE: _____

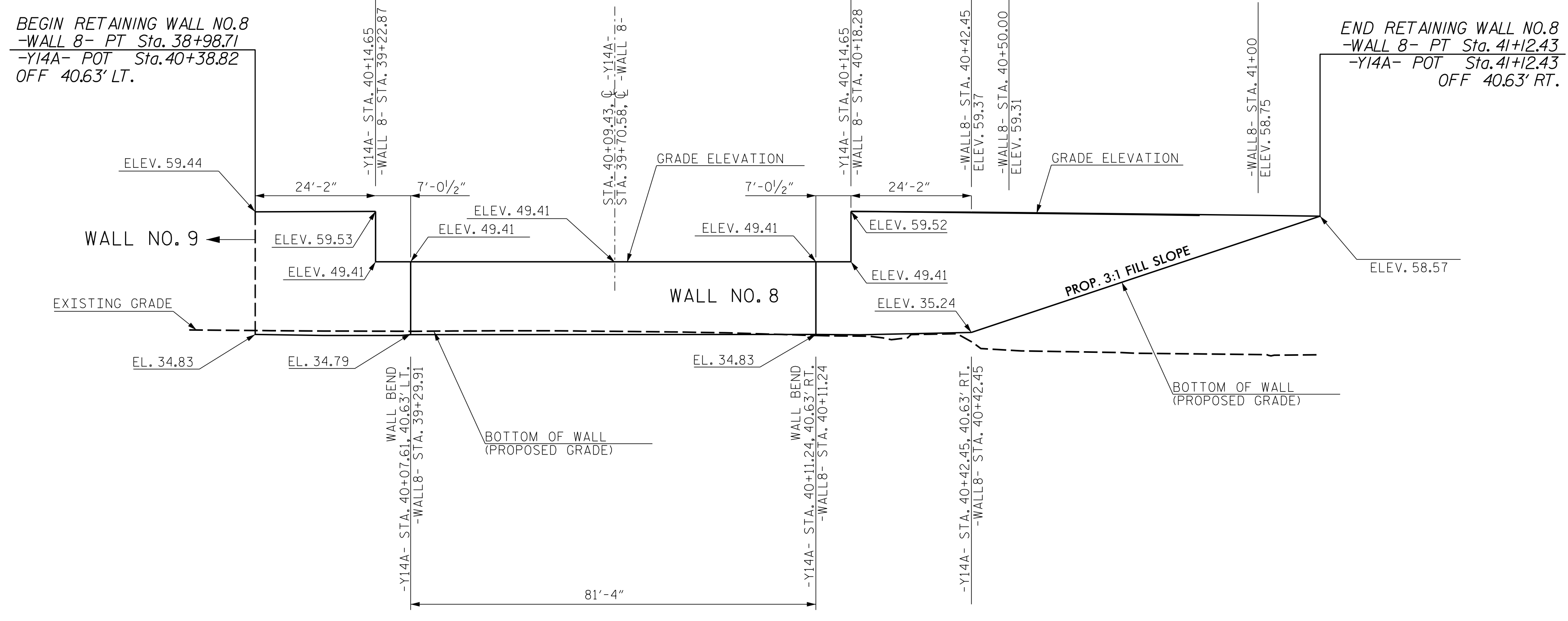
**DOCUMENT NOT CONSIDERED FINAL
UNLESS ALL SIGNATURES COMPLETED**



RETAINING WALL NO. 8 WALL PLAN VIEW

NOT TO SCALE

ESTIMATED MSE WALL QUANTITY (SQUARE FEET)	
MSE RETAINING WALL NO. 8	4,135



RETAINING WALL NO. 8 WALL ENVELOPE

EXPOSED WALL FACE VIEW - NOT TO SCALE
THE WALL ENVELOPE DOES NOT ACCURATELY DEPICT THE ACTUAL FACE OF THE WALL


PROJECT NO.: R-5021
BRUNSWICK COUNTY
STATION: 40+39 -Y14A-
SHEET 1 OF 6

PREPARED BY: J. NORRIS DATE: 02/25/19
REVIEWED BY: B. LACKEY DATE: 02/25/19

Prepared in the Office of:



CATLIN
Engineers and Scientists
Wilmington, North Carolina



NORTH CAROLINA
DEPARTMENT OF TRANSPORTATION
DIVISION OF HIGHWAYS

**GEOTECHNICAL
ENGINEERING UNIT**

MSE RETAINING WALL NO. 8
PLAN AND WALL ENVELOPE

REVISIONS						SHEET NO.
NO.	BY	DATE	NO.	BY	DATE	
1	-	-	3	-	-	W-12
2	-	-	4	-	-	