

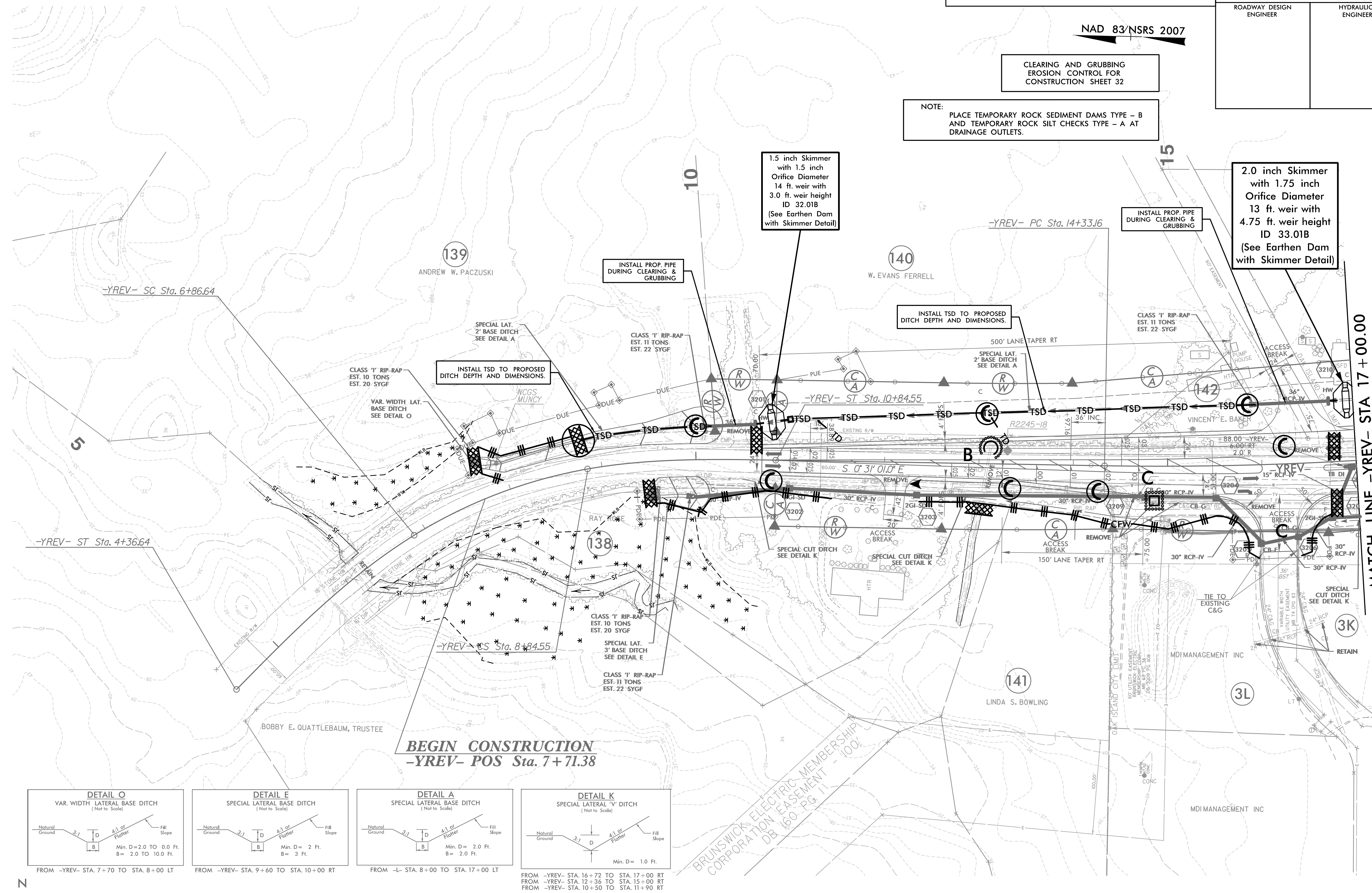
5/14/99

PROJECT REFERENCE NO.	SHEET NO.
R-5021	EC-32/CONST.32
RW SHEET NO.	33
ROADWAY DESIGN ENGINEER	HYDRAULICS ENGINEER

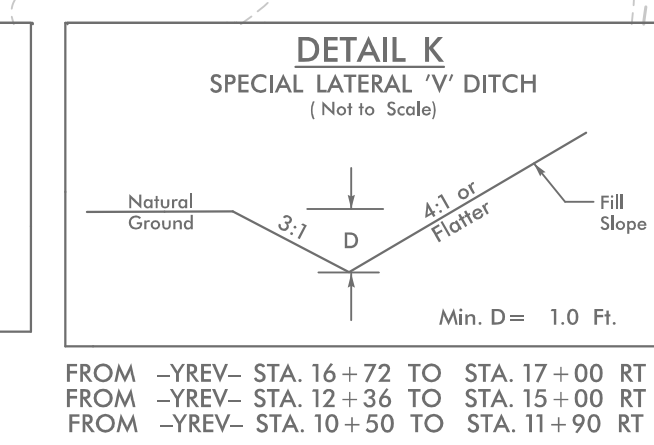
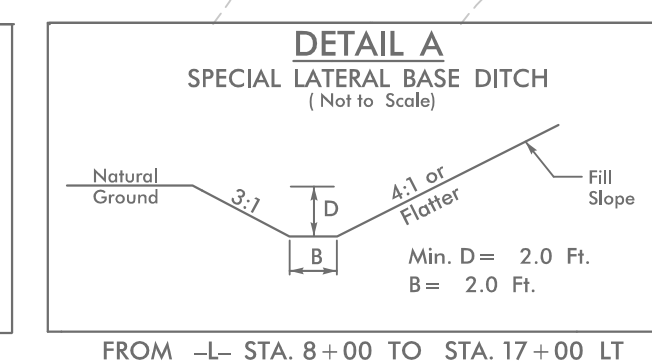
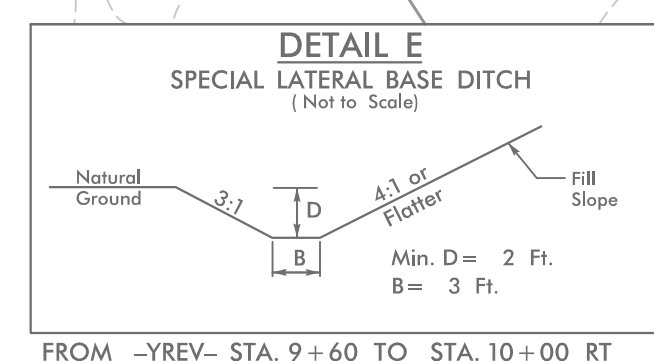
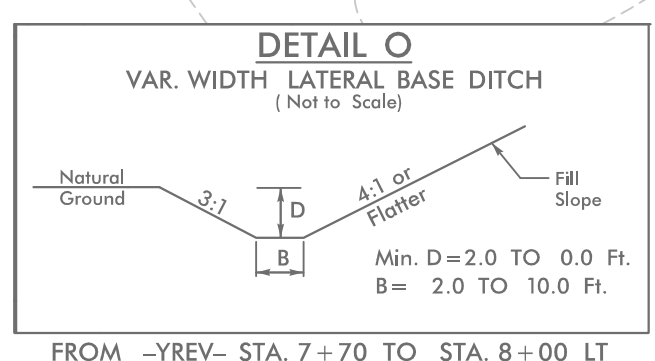
NAD 83/NSRS 2007

CLEARING AND GRUBBING
EROSION CONTROL FOR
CONSTRUCTION SHEET 32

NOTE:
PLACE TEMPORARY ROCK SEDIMENT DAMS - B
AND TEMPORARY ROCK SILT CHECKS TYPE - A AT
DRAINAGE OUTLETS.



MATCH LINE -YREV- STA 17+00.00
SEE SHEET 33



1. ALL DRIVEWAY RADII ARE 20' UNLESS NOTED ON PLANS.
2. PAVED TURNOUTS FOR SHOULDER SECTION SHOULD EXTEND 50' UNLESS NOTED ON PLANS.

5/14/2021_EC_PSH32.dgn

UTILITY EASEMENT
1-100-RT