

CLEARING AND GRUBBING
EROSION CONTROL FOR
CONSTRUCTION SHEET 29

HNTB HNTB NORTH CAROLINA, P.C.
343 E. Six Forks Road, Suite 200
Raleigh, North Carolina 27609
NC License No: C-1554

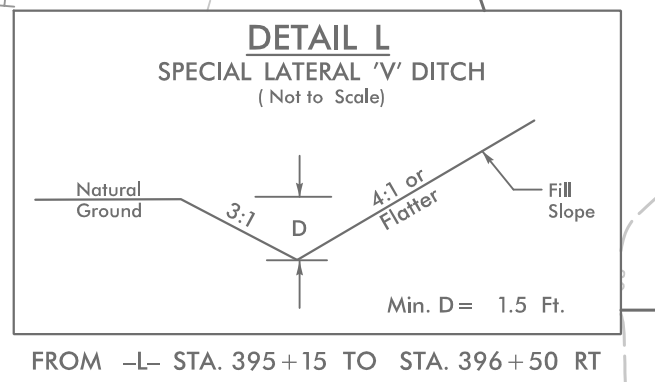
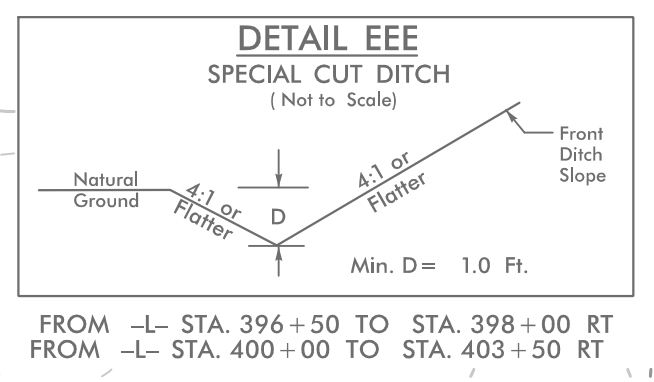
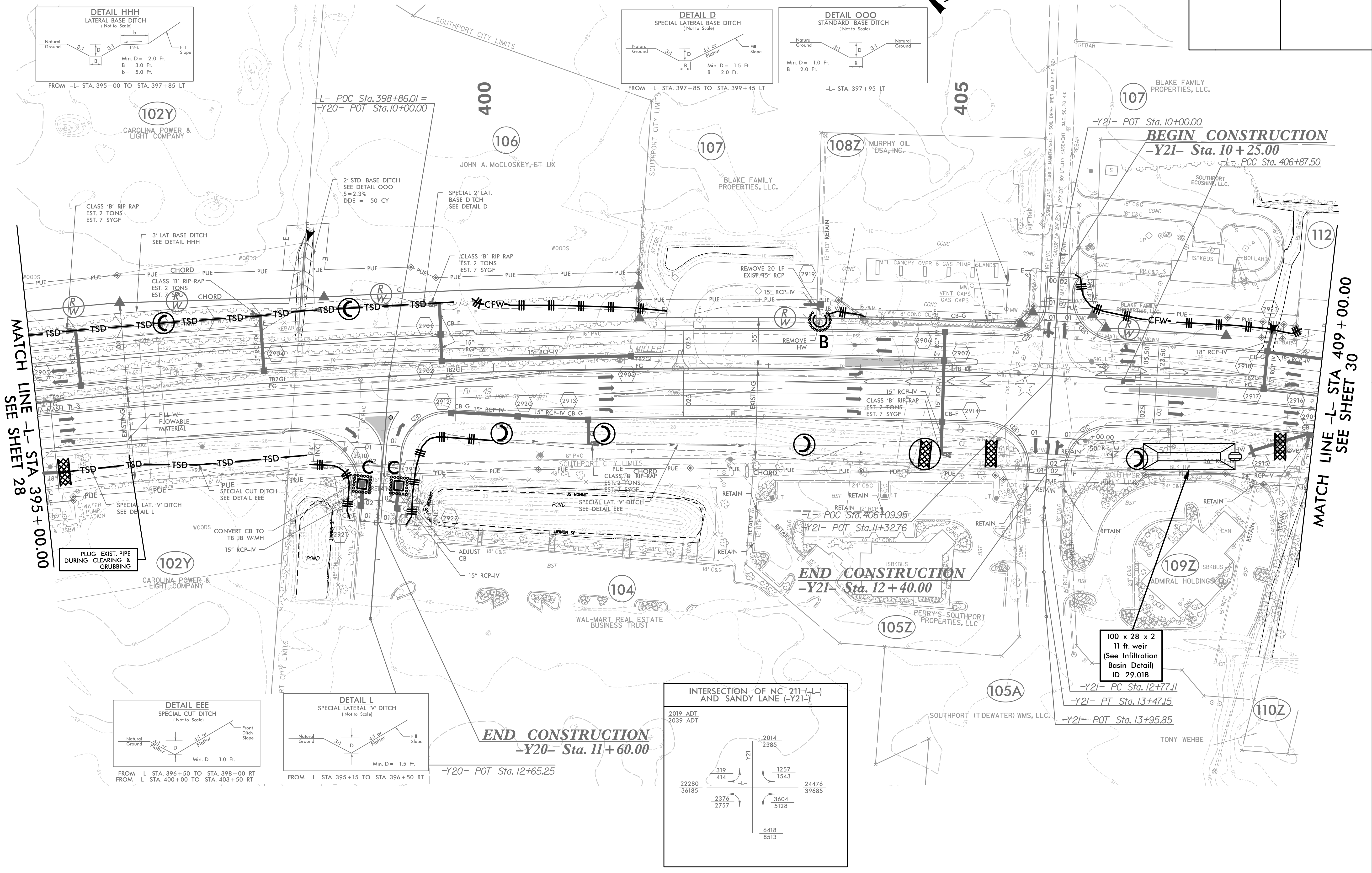
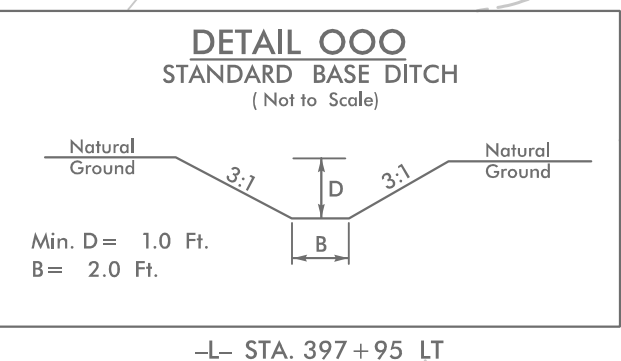
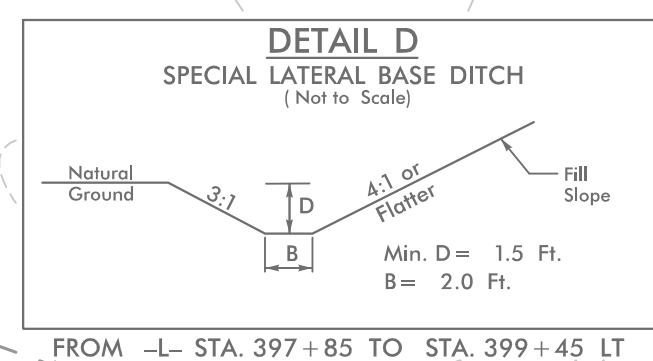
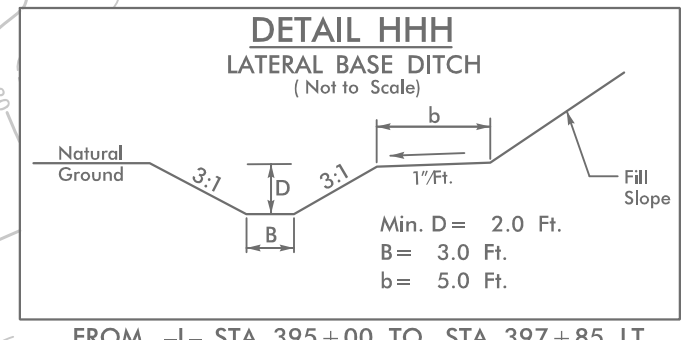
PROJECT REFERENCE NO.	SHEET NO.
R-5021	EC-29/CONST.29
RW SHEET NO.	
ROADWAY DESIGN ENGINEER	HYDRAULICS ENGINEER

NOTE: UTILIZE COIR FIBER MATTING ADJACENT TO WETLANDS /JURISDICTIONAL AREAS, AND AS DIRECTED

NOTE: PLACE TEMPORARY ROCK SEDIMENT DAMS TYPE - B AND TEMPORARY ROCK SILT CHECKS TYPE - A AT DRAINAGE OUTLETS.

NAD 83 NSRS 2007

EXISTING TRAFFIC SIGNAL



INTERSECTION OF NC 211 (-L-) AND SANDY LANE (-Y21-)

2019 ADT	2039 ADT	2014	2585
319	414	1257	1543
22280	36185	24476	39685
2376	2757	3604	5128
		6418	8513