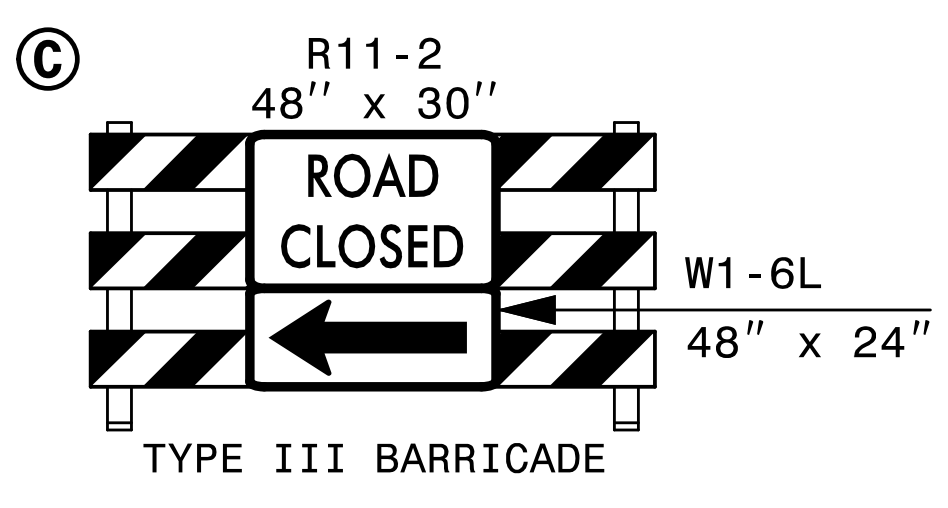
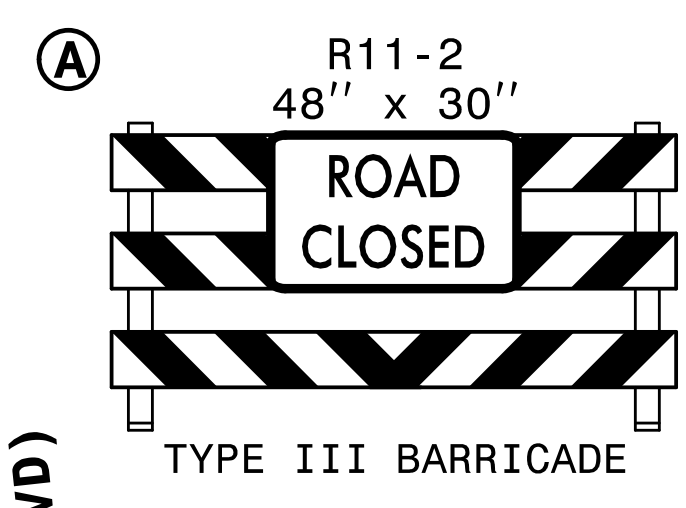


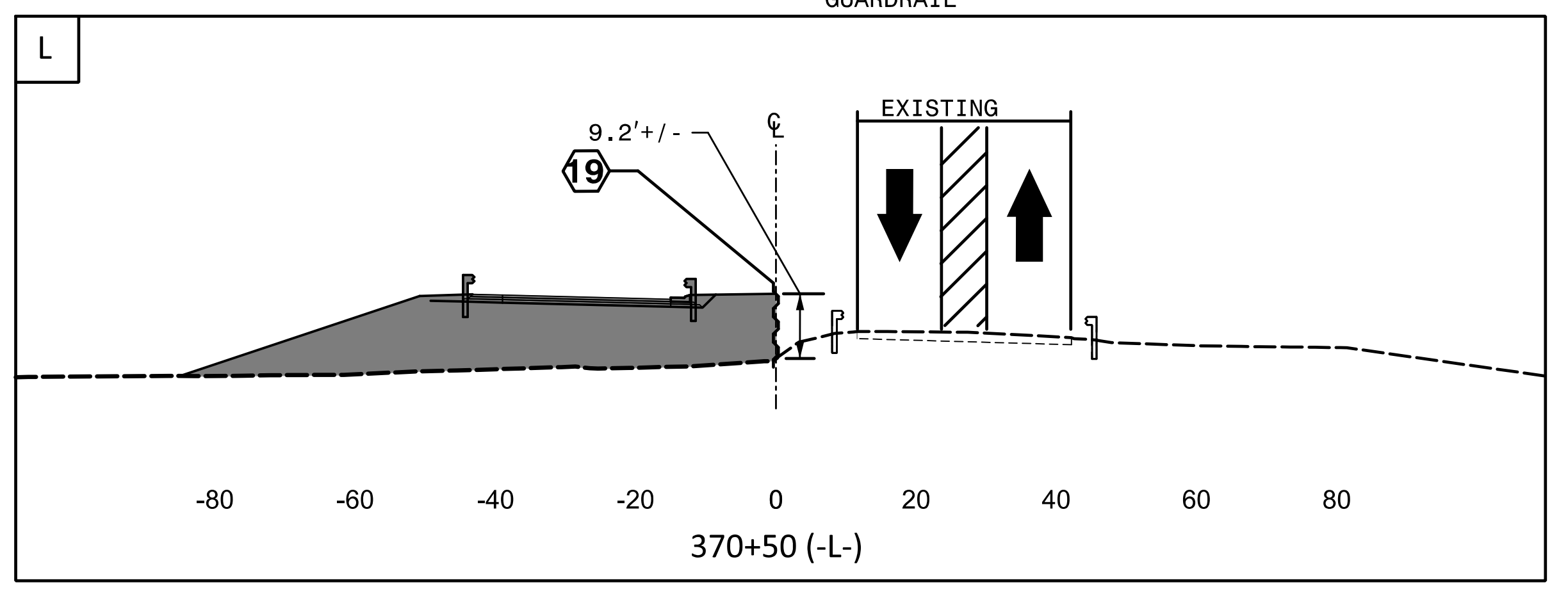
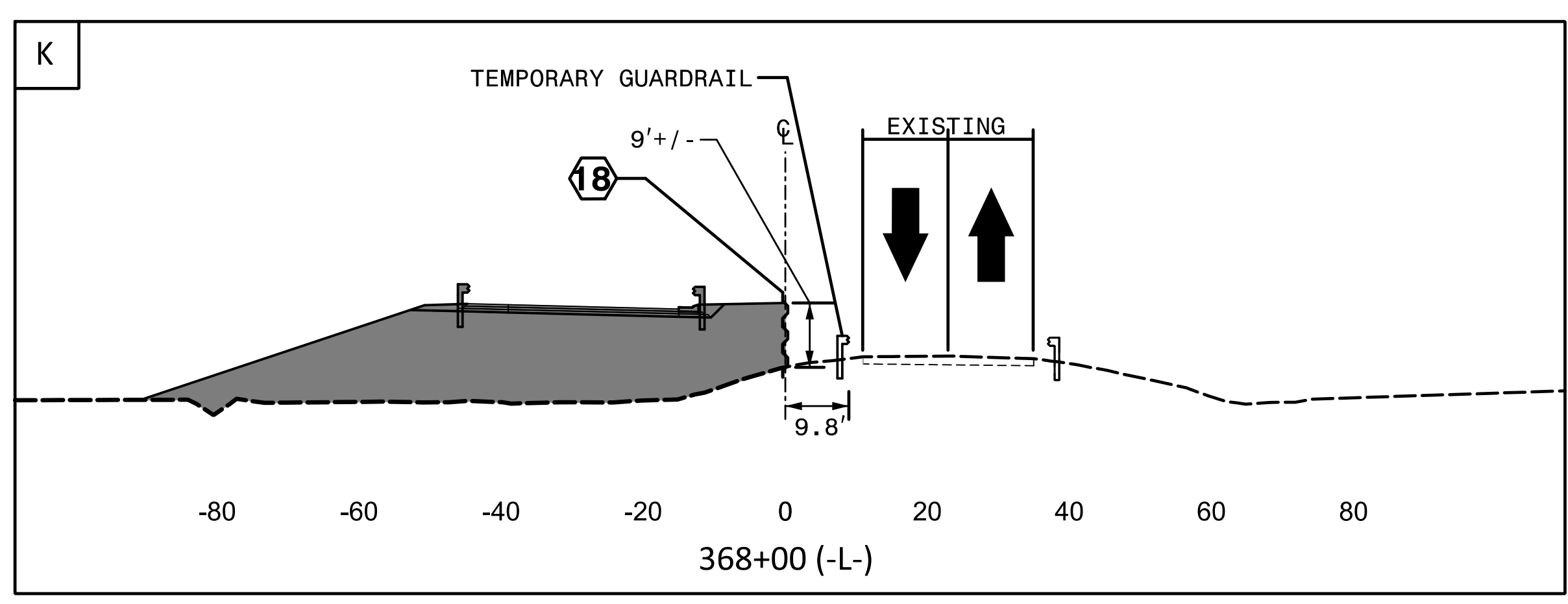
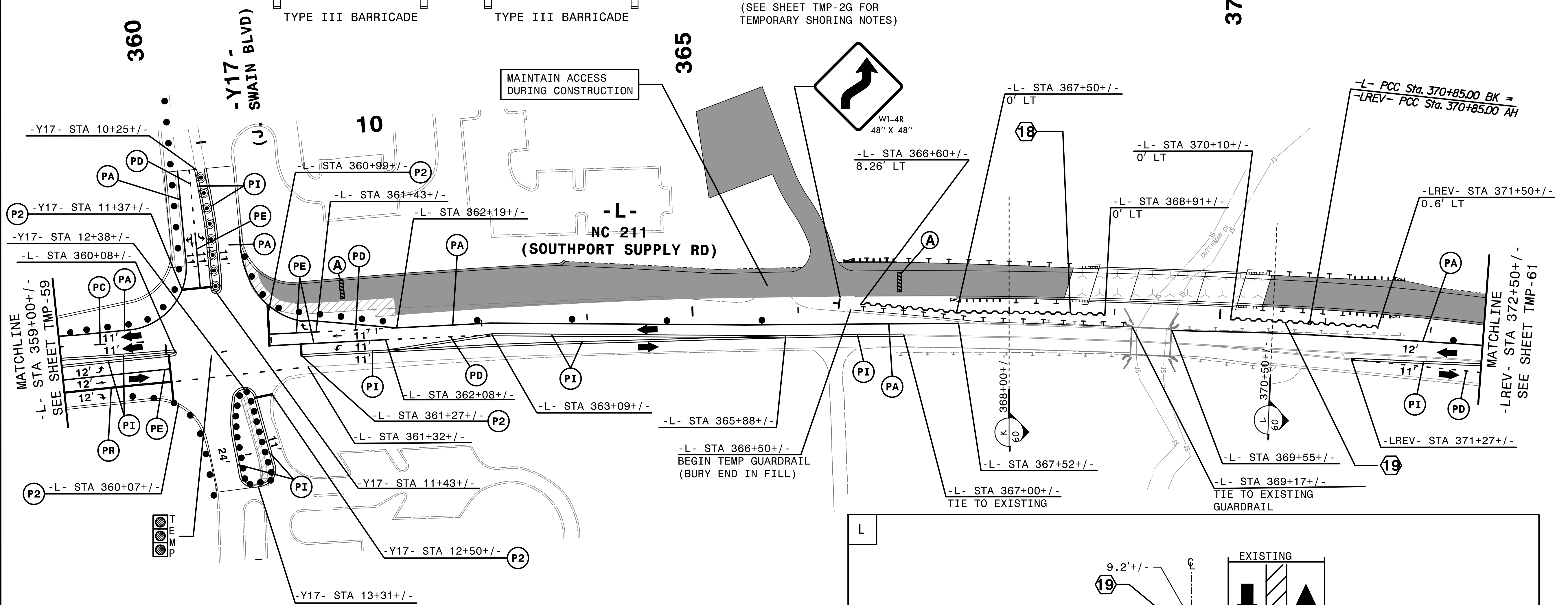
REMOVE CONFLICTING PAVEMENT MARKING.

PROJ. REFERENCE NO.	SHEET NO.
R-5021	TMP-60



18 EST QUANTITY = 1755 SF  
 TEMPORARY SHORING  
 FROM -L- STA 366+60+/-, 8.26' LT  
 TO -L- STA 367+50+/-, 0' LT AND  
 FROM -L- STA 367+50+/-, 0' LT  
 TO -L- STA 368+91+/-, 0' LT  
 (SEE SHEET TMP-2G FOR  
 TEMPORARY SHORING NOTES)


19 EST QUANTITY = 1051.2 SF  
 TEMPORARY SHORING  
 FROM -L- STA 370+10+/-, 0' LT  
 TO -LREV- STA 371+50+/-, 0.6' LT  
 (SEE SHEET TMP-2G FOR  
 TEMPORARY SHORING NOTES)



4:53:36 PM  
...TCPL...5021...pjd2la.dgn  
\$\$\$\$\$USERNAME\$\$\$\$\$

**HNTB**  
 HNTB NORTH CAROLINA, P.C.  
 343 E. Six Forks Road, Suite 200  
 Raleigh, North Carolina 27609  
 NC License No: C-1554

APPROVED: *Helen Shyne*  
 DATE: 9/9/2021  
 SEAL  
 DOCUMENT NOT CONSIDERED FINAL  
 UNLESS ALL SIGNATURES COMPLETED



TRANSPORTATION  
 MANAGEMENT PLAN  
 PHASE IA  
 DETAIL