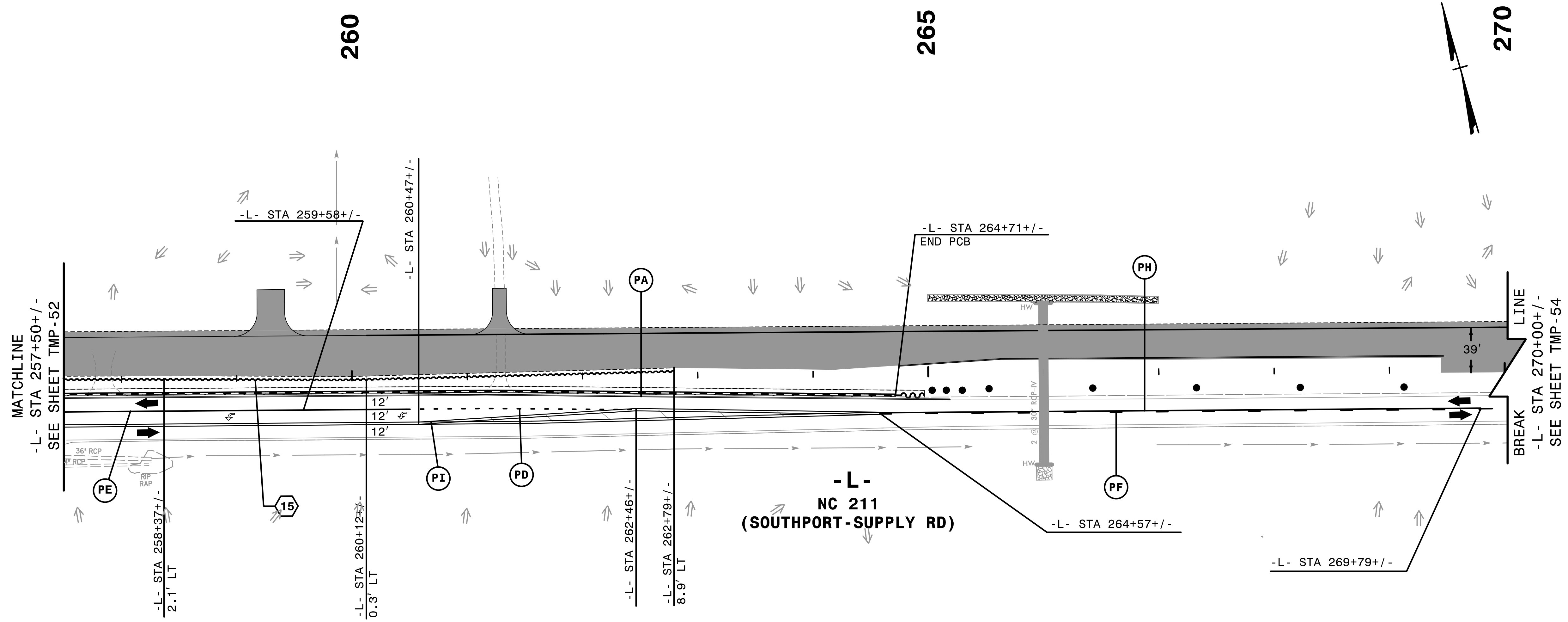


REMOVE CONFLICTING PAVEMENT MARKING.



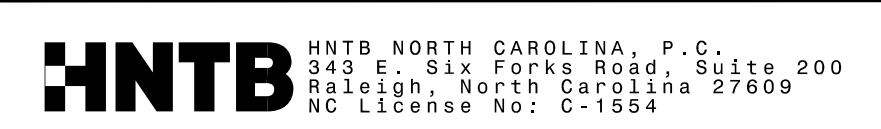
15 EST QUANTITY = 8761.87 SF

TEMPORARY SHORING
 FROM -L- STA 253+85+/-, 5.3' RT
 TO -L- STA 254+14+/-, 2.8' LT AND
 FROM -L- STA 254+14+/-, 2.8' LT
 TO -L- STA 256+40+/-, 2.63' LT AND
 FROM -L- STA 256+40+/-, 2.63' LT
 TO -L- STA 256+99+/-, 2.6' LT AND
 FROM -L- STA 256+99+/-, 2.6' LT
 TO -L- STA 258+37+/-, 2.1' LT AND
 FROM -L- STA 258+37+/-, 2.1' LT
 TO -L- STA 260+12+/-, 0.3' LT AND
 FROM -L- STA 260+12+/-, 0.3' LT
 TO -L- STA 262+79+/-, 8.9' LT.


(SEE SHEET TMP-2G FOR TEMPORARY SHORING NOTES)

NOTE: DRAINAGE INFO SHOWN IS ONLY FOR CONTRACTOR CONSIDERATION. CONTRACTOR SHOULD VERIFY THAT PONDING OF WATER WILL NOT OCCUR IN THE TRAVEL LANES.

4:53:08 PM
...\\TCPL\5021\TC_pld\3a\dgn
\$\$\$#USERNAME\$\$\$



APPROVED: *Helen Shyu*
 DATE: 9/9/2021
 SEAL
 DOCUMENT NOT CONSIDERED FINAL UNLESS ALL SIGNATURES COMPLETED



TRANSPORTATION
 MANAGEMENT PLAN
 PHASE IA
 DETAIL