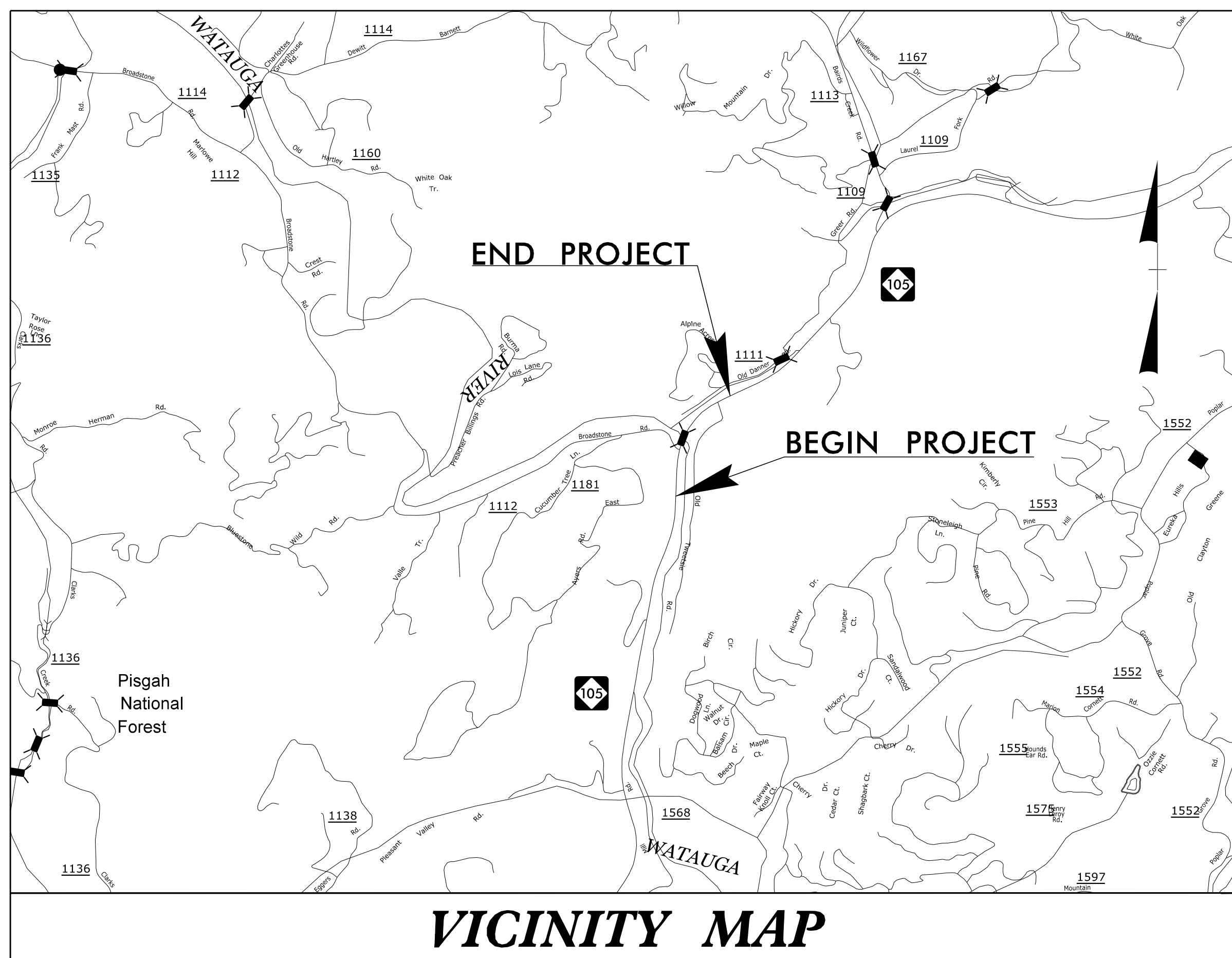
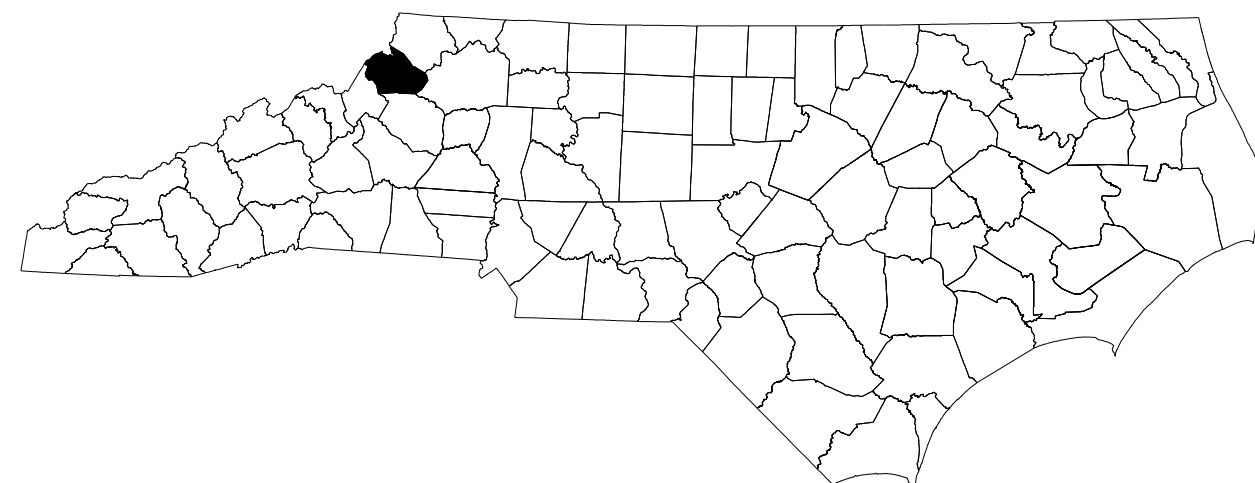


STATE OF NORTH CAROLINA  
DIVISION OF HIGHWAYS

**TRANSPORTATION MANAGEMENT PLAN**

**WATAUGA COUNTY**



**VICINITY MAP**

**LOCATION:** NC 105 - CONSTRUCT NEW BRIDGE OVER WATAUGA RIVER AND LEFT-TURN LANE AT SR 1112 (BROADSTONE RD.) WITHIN THE LIMITS OF R-2566B

**TYPE OF WORK:** DRAINAGE, GRADING, PAVING, SIGNAL & STRUCTURE

**PLANS PREPARED BY:**


BOB MAY, P.E.

D. ALLEN HAYES, E.I.

**NCDOT CONTACTS:**

DON A. PARKER, P.E.  
PROJECT ENGINEER



KARMEN DAIS, P.E.  
PROJECT DESIGN ENGINEER



**INDEX OF SHEETS**

SHEET NO.	TITLE
TMP-01	TITLE SHEET, VICINITY MAP AND INDEX OF SHEETS
TMP-01A	LIST OF APPLICABLE ROADWAY STANDARD DRAWINGS, TEMPORARY PAVEMENT MARKING SCHEDULE AND LEGEND
TMP-01B - 01C	GENERAL NOTES
TMP-02	TEMPORARY SHORING DATA
TMP-02A	TEMPORARY SHORING LOCATIONS
TMP-02B	PORTABLE CONCRETE BARRIER AT TEMPORARY SHORING LOCATIONS
TMP-03	PHASING
TMP-04 THRU 07	PHASE I DETAIL SHEETS
TMP-08 THRU 09	PHASE II DETAIL SHEETS
TMP-10 THRU 11	PHASE III DETAIL SHEETS
TMP-12 THRU 13	PHASE IV DETAIL SHEETS
TMP-14 THRU 21	TEMPORARY CUT SECTIONS

**DOCUMENT NOT CONSIDERED FINAL  
UNLESS ALL SIGNATURES COMPLETED**


**PLAN PREPARED FOR NCDOT BY:**  **APPROVED:** 

**DATE:** 7/22/2021

**BOB A. MAY, P.E.** PROJECT ENGINEER

**D. ALLEN HAYES, E.I.** TRANSPORTATION MANAGEMENT ENGINEER

**SEAL**



6/11/2021 P:\2018\1813101LR-2566BA\Traffic\WZTC\TMP\_Sheets\TONR-2566BA\_TMP\_01 Title.dgn User:AHayes