

See Sheet 1A For Index of Sheets
See Sheet 1B For Conventional Symbols

STATE OF NORTH CAROLINA
DIVISION OF HIGHWAYS

CUMBERLAND COUNTY

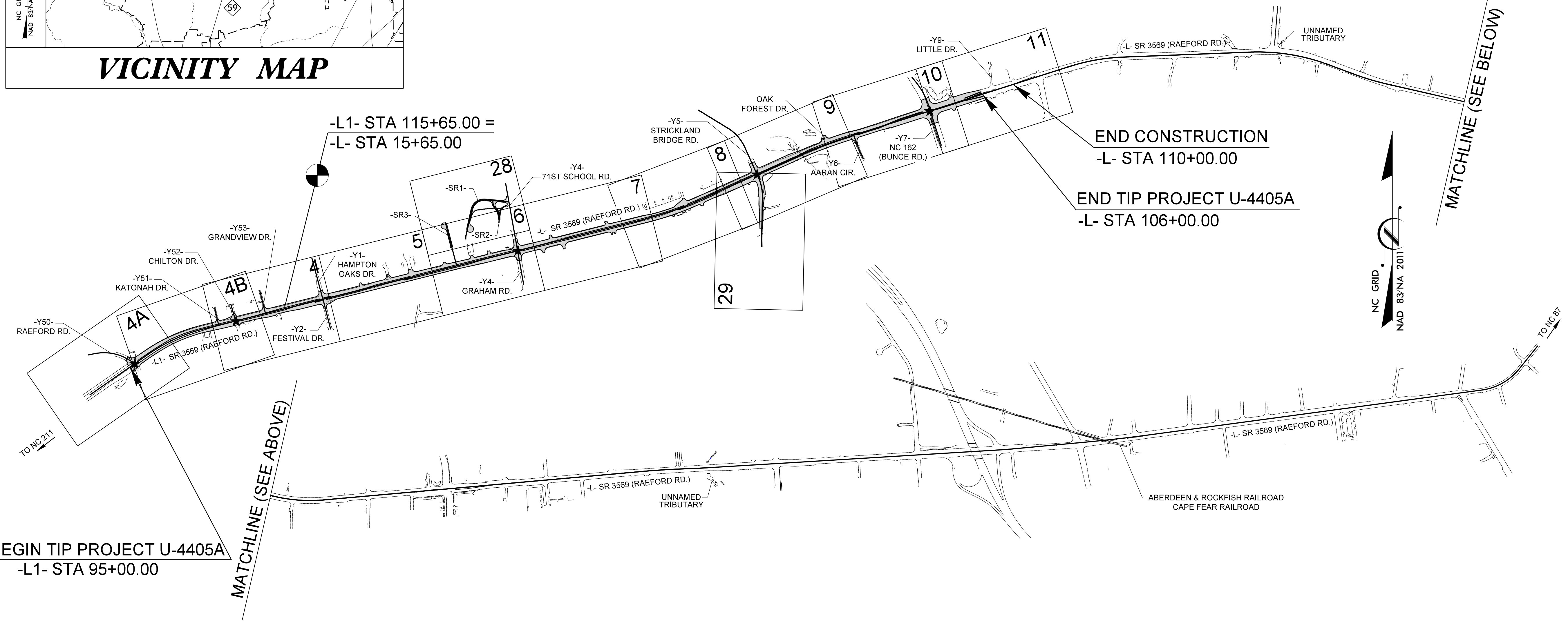
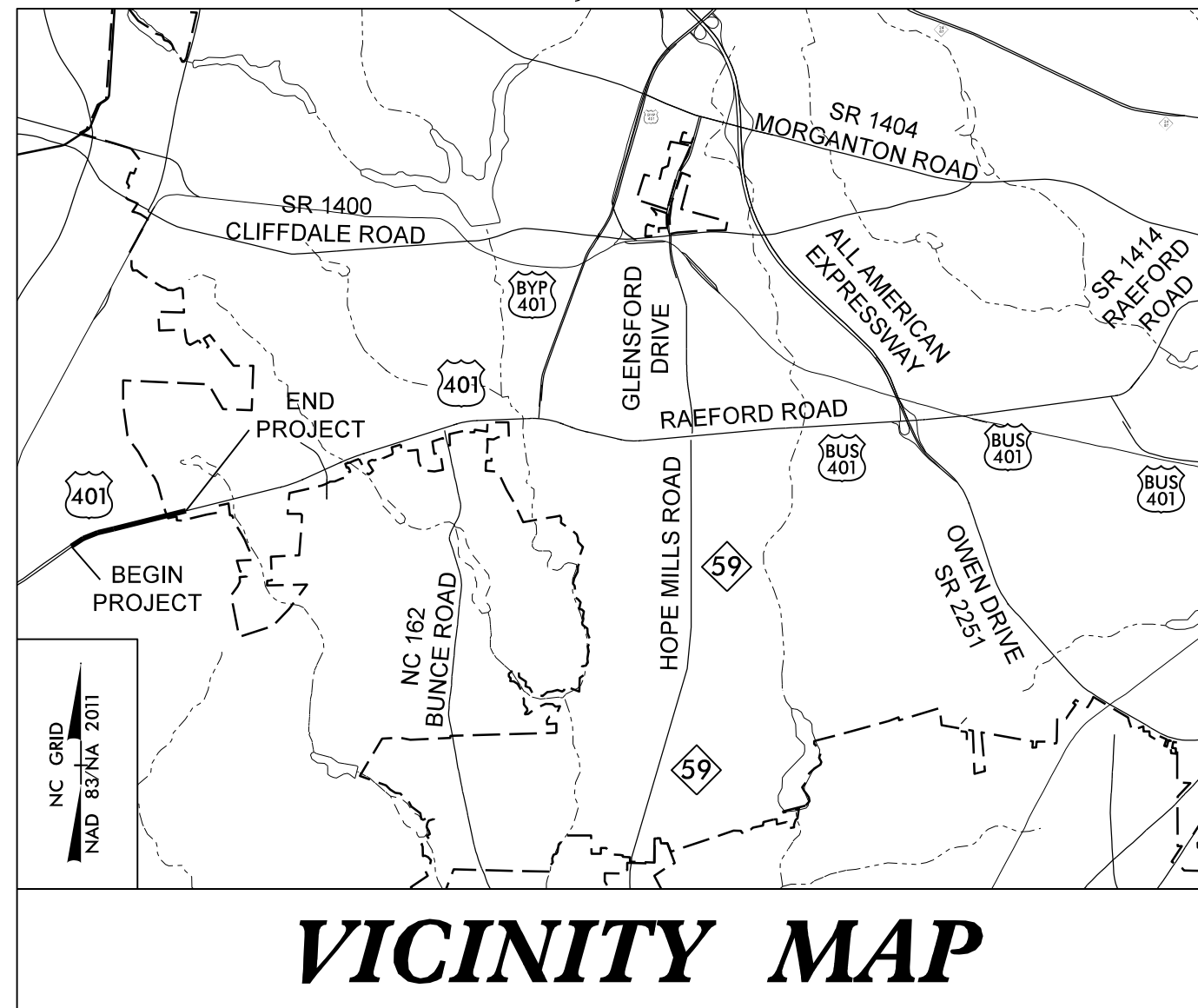
**LOCATION: US 401 FROM OLD RAEFORD ROAD TO EAST OF NC 162
(BUNCE RD) IN FAYETTEVILLE**

TYPE OF WORK: GRADING, DRAINAGE, PAVING, SIGNALS, AND CULVERT

STATE	STATE PROJECT REFERENCE NO.	SHEET NO.	TOTAL SHEETS
N.C.	U-4405A	1	
STATE PROJ. NO.	F.A. PROJ. NO.	DESCRIPTION	
39049.1.FR2	STPDA-0401(300)	PE	
39049.2.2	STPDA-0401(300)	RW	
39049.2.4	STPDA-0401(300)	UTIL	
39049.3.2	STPDA-0401(300)	CONST	

TIP PROJECT: U-4405A

CONTRACT: C204404



BEGIN TIP PROJECT U-4405A
-L1- STA 95+00.00

-L1- STA 115+65.00 =
-L- STA 15+65.00

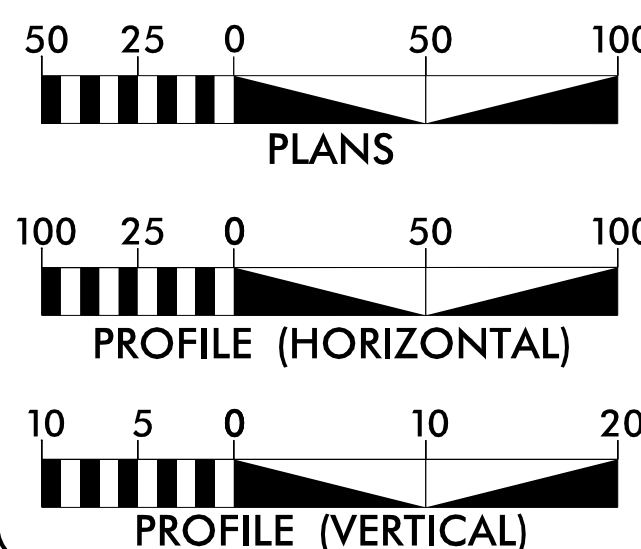
END CONSTRUCTION
-L- STA 110+00.00

END TIP PROJECT U-4405A
-L- STA 106+00.00

★ PROPOSED SIGNAL

DOCUMENT NOT CONSIDERED FINAL
UNLESS ALL SIGNATURES COMPLETED

GRAPHIC SCALES



DESIGN DATA

ADT 2018 = 63,150
ADT 2038 = 70,975
K = 10 %
D = 60 %
T = 3 %*
V = 50 MPH
*(TTST = 1% & DUAL = 2%)
FUNC CLASS =
URBAN ARTERIAL
REGIONAL TIER

PROJECT LENGTH

LENGTH ROADWAY TIP PROJECT U-4405A = 2.102 MILES
TOTAL LENGTH TIP PROJECT U-4405A = 2.102 MILES

NCDOT CONTACT: JOHN CONFORTI, REM

Prepared In the Office of:
KCA 301 FAYETTEVILLE ST., SUITE 1500
KISINGER CAMPO & ASSOCIATES RALEIGH, NC 27601 (919) 882-7839
NC FIRM LICENSE: C-1506

2018 STANDARD SPECIFICATIONS

RIGHT OF WAY DATE: TIERRE R. PETERSON, PE
JULY 29, 2016 PROJECT ENGINEER

LETTING DATE: KANAK PUROHIT, PE
OCTOBER 19, 2021 PROJECT DESIGN ENGINEER

STRUCTURES MANAGEMENT UNIT

