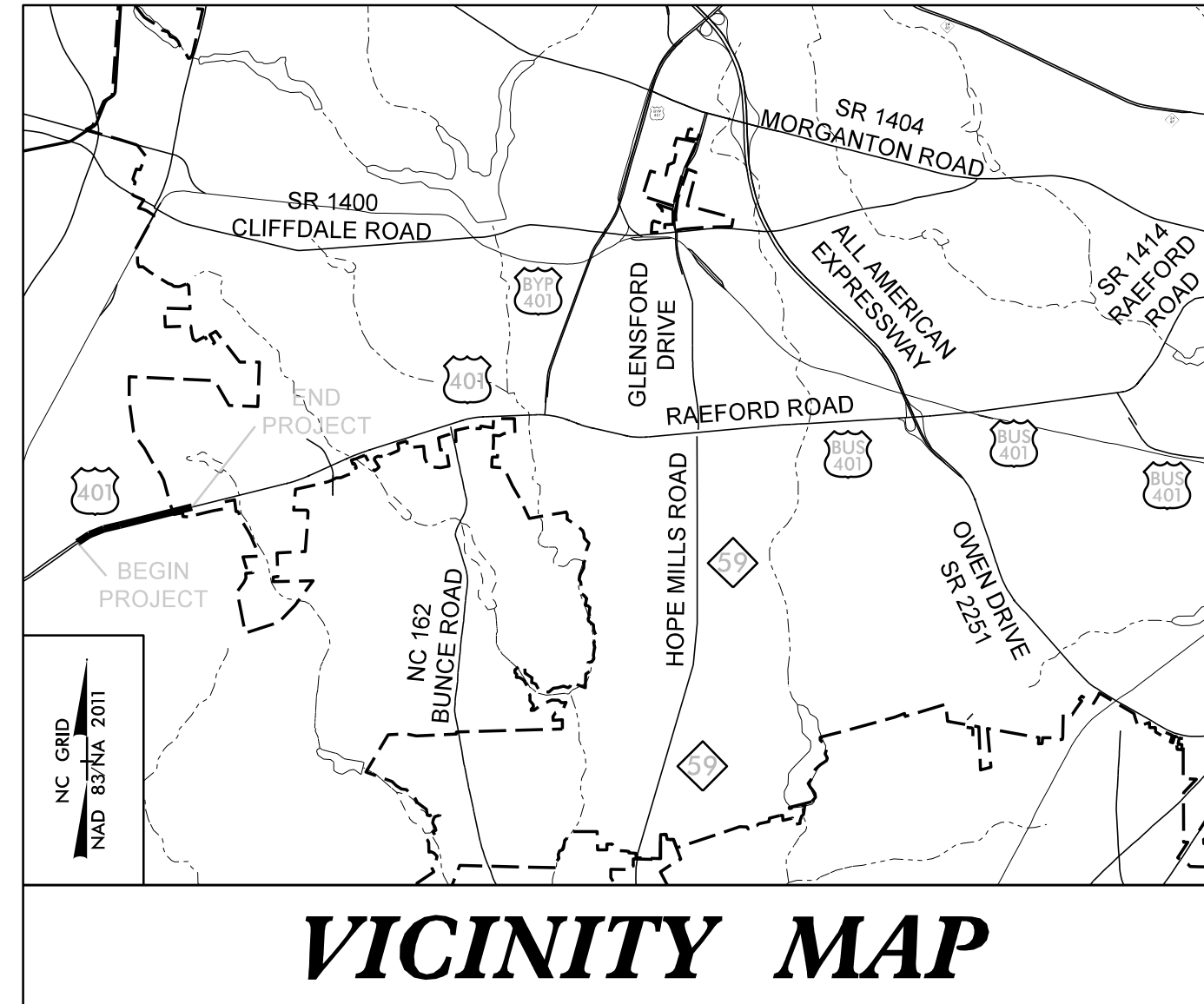


TIP PROJECT: U-4405A

See Sheet 1A For Index of Sheets
See Sheet 1B For Conventional Symbols



STATE OF NORTH CAROLINA
DIVISION OF HIGHWAYS

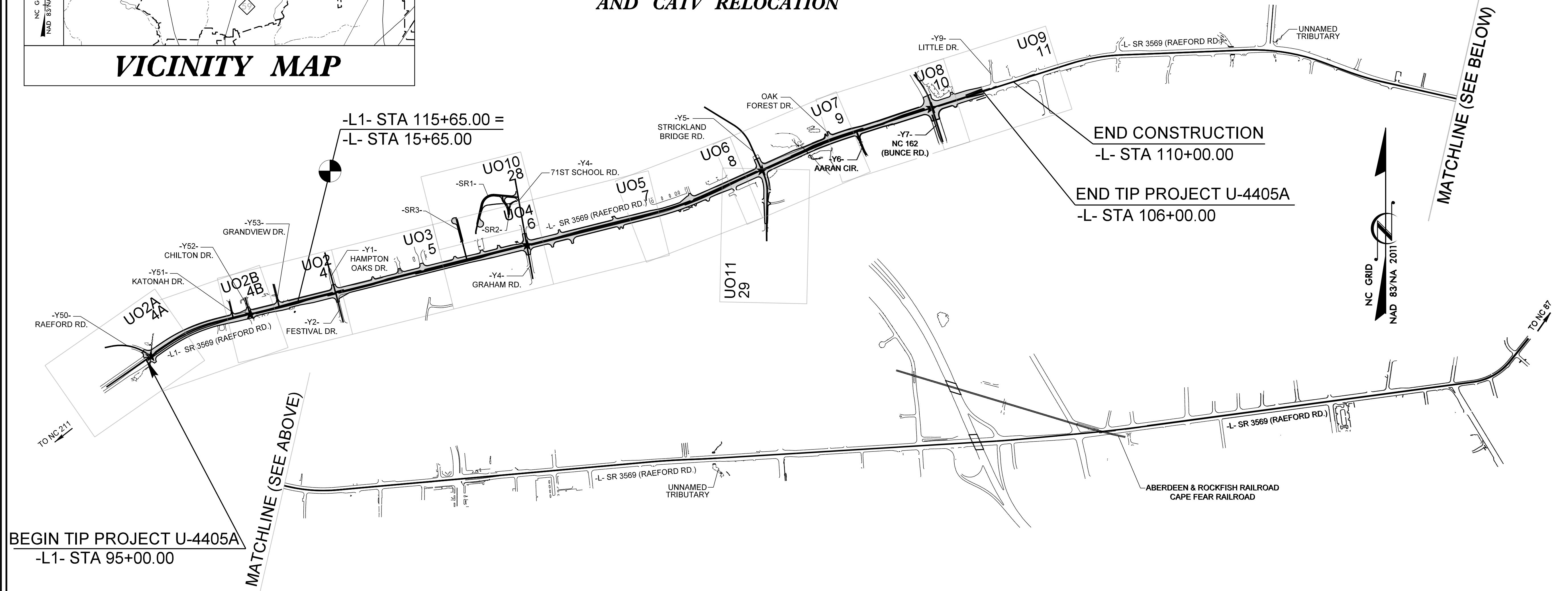
**UTILITIES BY OTHERS PLANS
CUMBERLAND COUNTY**

LOCATION: US 401 FROM OLD RAEFORD ROAD TO EAST OF NC 162 (BUNCE RD) IN FAYETTEVILLE

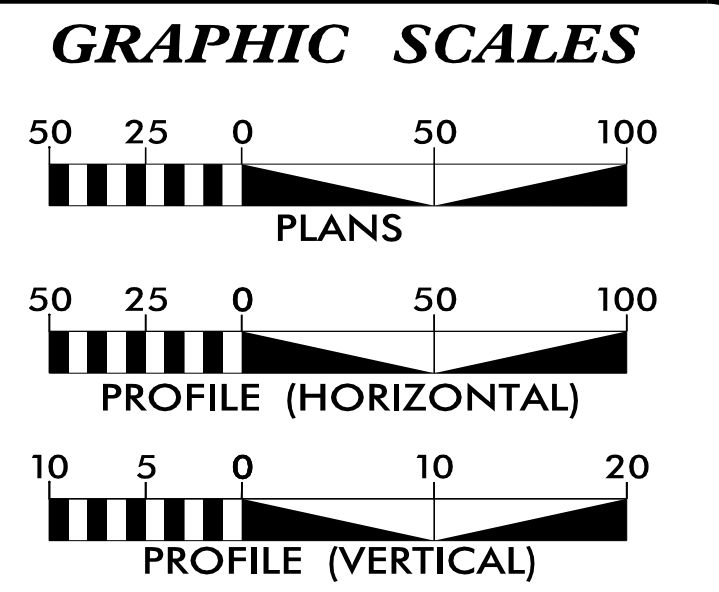
TYPE OF WORK: POWER, WATER, TELEPHONE, GAS AND CATV RELOCATION

T.I.P. NO.	SHEET NO.
U-4405A	UO-1

NOTE:
ALL UTILITY WORK SHOWN ON THIS SHEET IS DONE BY OTHERS.
NO PAYMENT WILL BE MADE TO THE CONTRACTOR FOR UTILITY WORK SHOWN ON THIS SHEET.



THIS PROJECT IS WITHIN THE MUNICIPAL BOUNDARIES OF THE CITY OF FAYETTEVILLE.
CLEARING ON THIS PROJECT SHALL BE PERFORMED TO THE LIMITS ESTABLISHED BY METHOD II .
** A DESIGN EXCEPTION FOR LANE WIDTH IS REQUIRED



INDEX OF SHEETS

SHEET NO.:	DESCRIPTION:
UO-1	TITLE SHEET
UO-2 THRU UO-11	UBO PLAN SHEETS

UTILITY OWNERS ON PROJECT

(A) POWER (DISTRIBUTION) - FAYETTEVILLE PWC
(B) POWER (TRANSMISSION) - FAYETTEVILLE PWC
(C) COMMUNICATION - FAYETTEVILLE PWC
(D) WATER - AQUA NC
(E) COMMUNICATION - CENTURYLINK
(F) COMMUNICATION - LEVEL 3 COMMUNICATIONS
(G) CATV - SPECTRUM
(H) GAS - PIEDMONT NATURAL GAS

PREPARED IN THE OFFICE OF:

1223 Jones Franklin Rd.
Raleigh, N.C. 27606
License No. F-0377
Bus: 919 851 8077
Fax: 919 851 8107

TRANSPORTATION PLANNING/DESIGN - BRIDGE/STRUCTURE DESIGN
CIVIL/SITE DESIGN - GIS/GPS - CONSTRUCTION OBSERVATION

John D. Schriener, PLS UTILITY PROJECT MANAGER
John D. Schriener, PLS PROJECT UTILITY COORDINATOR
Scott L. Kennedy ASSISTANT PROJECT UTILITY COORDINATOR

**DIVISION OF HIGHWAYS
DIVISION 6**

558 Gillespie St.
Fayetteville NC, 28301
910-486-1959

Nabil Hamdan	UTILITIES REGIONAL ENGINEER
Kelvin Martin	UTILITIES ENGINEER
Vacant	UTILITIES AREA COORDINATOR
Larry James	UTILITIES COORDINATOR