
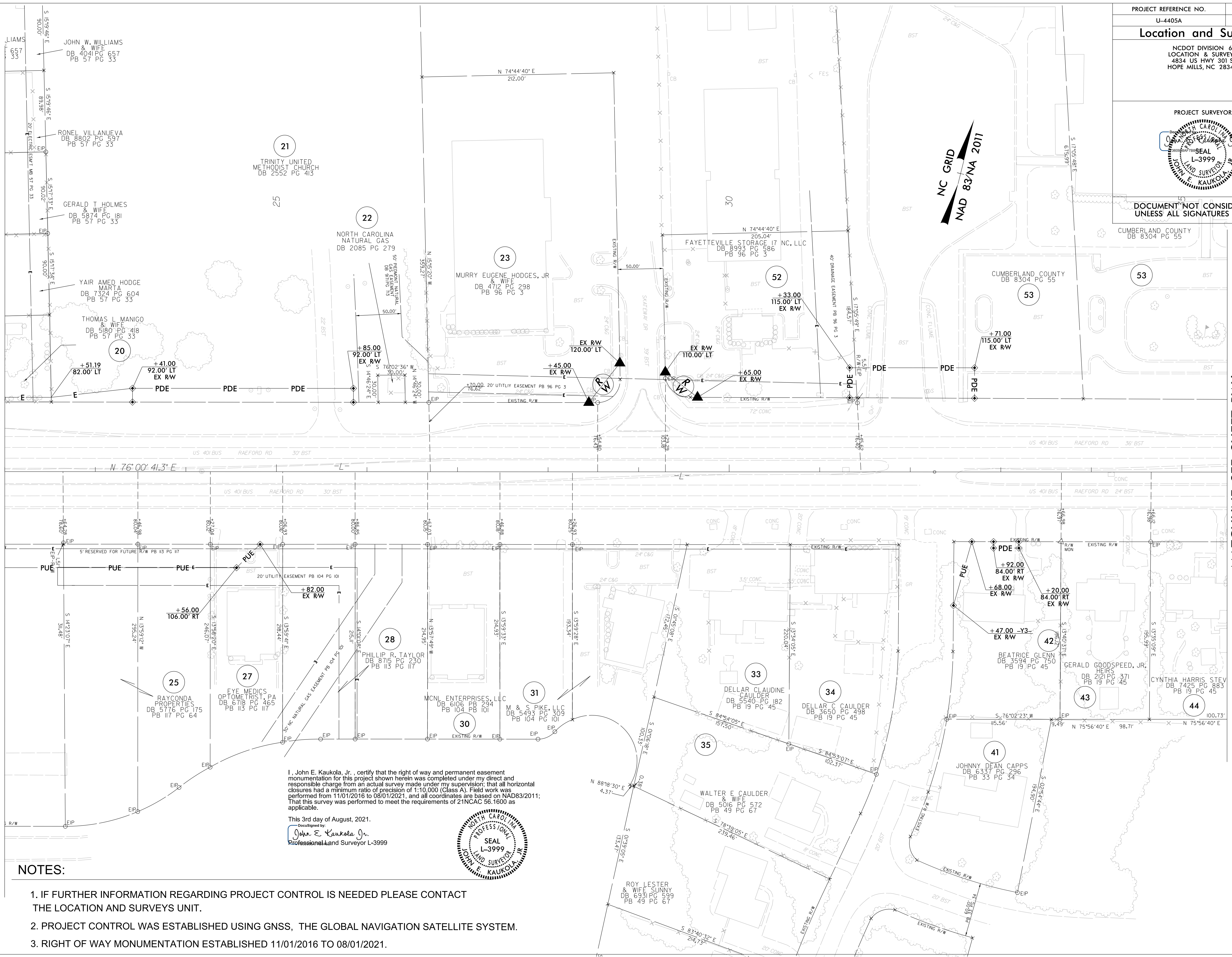


PROJECT REFERENCE NO.	SHEET NO.
U-4405A	RW5
Location and Surveys	
NCDOT DIVISION 6 LOCATION & SURVEYS 4834 US HWY 301 S HOPE MILLS, NC 28348	
PROJECT SURVEYOR	
	
DOCUMENT NOT CONSIDERED FINAL UNLESS ALL SIGNATURES COMPLETED	
CUMBERLAND COUNTY DB 8304 PG 55	

MATCHLINE SEE SHEET RW4
-L- STA 22+00

MATCHLINE SEE SHEET RW6
-L- STA 35+00



REVISIONS


NOTES:

1. IF FURTHER INFORMATION REGARDING PROJECT CONTROL IS NEEDED PLEASE CONTACT THE LOCATION AND SURVEYS UNIT.
2. PROJECT CONTROL WAS ESTABLISHED USING GNSS, THE GLOBAL NAVIGATION SATELLITE SYSTEM.
3. RIGHT OF WAY MONUMENTATION ESTABLISHED 11/01/2016 TO 08/01/2021.

I, John E. Kaukola, Jr., certify that the right of way and permanent easement monumentation for this project shown herein was completed under my direct and responsible charge from an actual survey made under my supervision; that all horizontal closures had a minimum ratio of precision of 1:10,000 (Class A). Field work was performed from 11/01/2016 to 08/01/2021, and all coordinates are based on NAD83/2011; That this survey was performed to meet the requirements of 21NCAC 56-1800 as applicable.

This 3rd day of August, 2021.

John E. Kaukola, Jr.
Professional Land Surveyor L-3999



Q:\1106-2021\1425-Projects\Control Sheets\U4405A\A-F.mnl_210719\work\U4405A.rdy.psh_05.dgn
 1106-2021\1425-Projects\Control Sheets\U4405A\A-F.mnl_210719\work\U4405A.rdy.psh_05.dgn
 AT: 01106-312634