

09/06/19

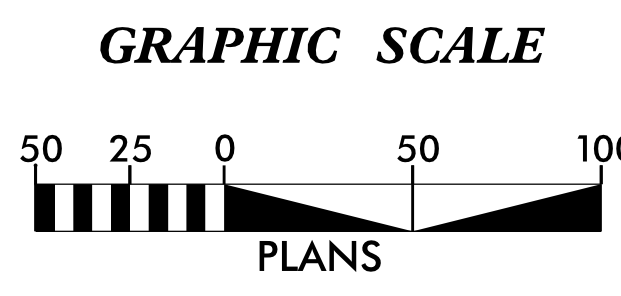
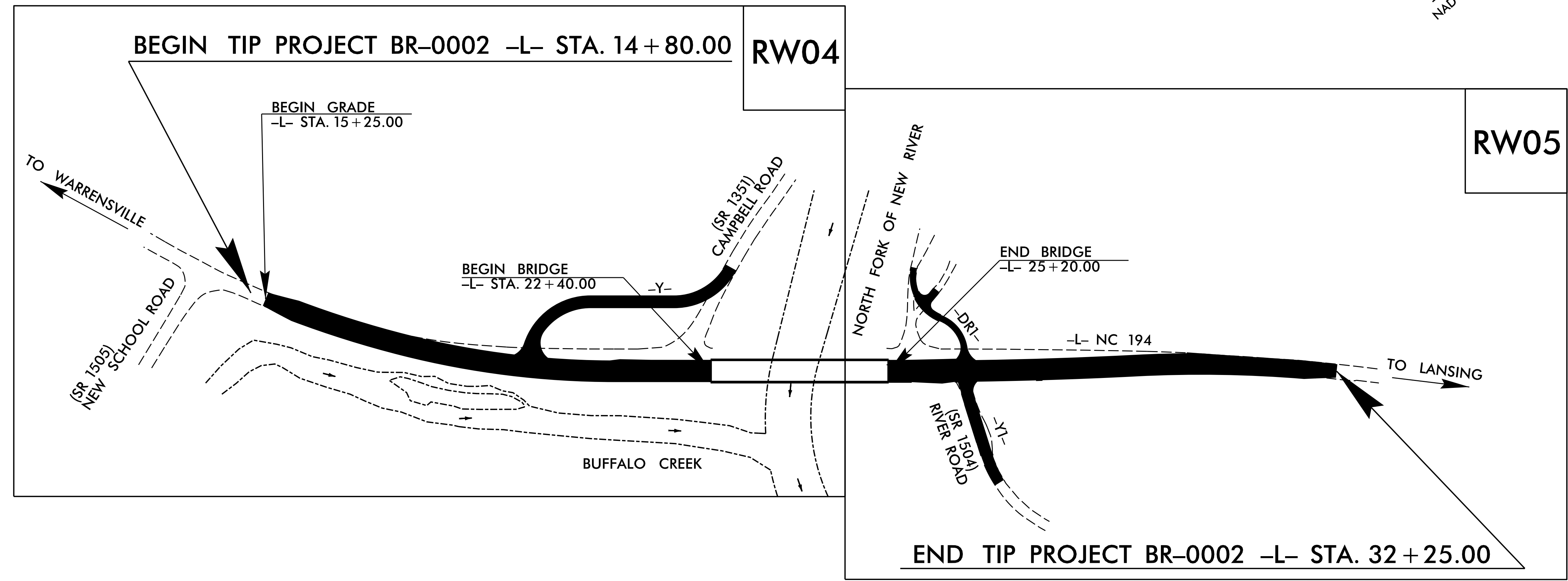

TIP PROJECT: BR-0002

STATE	STATE PROJECT REFERENCE NO.	SHEET NO.	TOTAL SHEETS
N.C.	BR-0002	RW01	

STATE OF NORTH CAROLINA
 DIVISION OF HIGHWAYS

SURVEY CONTROL, EXISTING CENTERLINES,
 RIGHT OF WAY, EASEMENTS AND PROPERTY TIES

ASHE COUNTY



DATUM DESCRIPTION

THE LOCALIZED COORDINATE SYSTEM DEVELOPED FOR THIS PROJECT IS BASED ON THE STATE PLANE COORDINATES ESTABLISHED BY NCDOT FOR MONUMENT "R5832-BL43" WITH NAD 83/NA 2011 STATE PLANE GRID COORDINATES OF NORTHING: 996,047.666(ft) EASTING: 1,259,229.395(ft) ELEVATION: 2,704.766(ft)

THE AVERAGE COMBINED GRID FACTOR USED ON THIS PROJECT (GROUND TO GRID) IS: 0.99997244

THE N.C. LAMBERT GRID BEARING AND LOCALIZED HORIZONTAL GROUND DISTANCE FROM "R5832-BL43" TO -L- STATION 10+00.00 IS N 46°-40'29.4" E 1,722.12(ft)

ALL LINEAR DIMENSIONS ARE LOCALIZED HORIZONTAL DISTANCES VERTICAL DATUM USED IS NAVD 88 (GEOID 12BNC)

Prepared in the Office of:


Allied Associates, P.A.
 4720 KESTER MILL ROAD Phone (336) 765-2377
 WINSTON-SALEM, N.C. 27103 FAX 760-8886
 WWW.ALLIEDAPA.COM C-2198

2018 STANDARD SPECIFICATIONS

RIGHT OF WAY DATE: DECEMBER 18, 2019	LETTING DATE: MAY 19, 2020
--	--------------------------------------

PROFESSIONAL LAND SURVEYOR

DocuSigned by:
Lewis Moore
 D036576248514DA...
 SIGNATURE: _____ Date: 2/25/2020



\$\$\$\$\$ SYSTEM TIME\$\$\$\$\$
 \$\$\$ DDNN\$\$\$\$\$
 \$\$\$ USERNAME\$\$\$\$\$