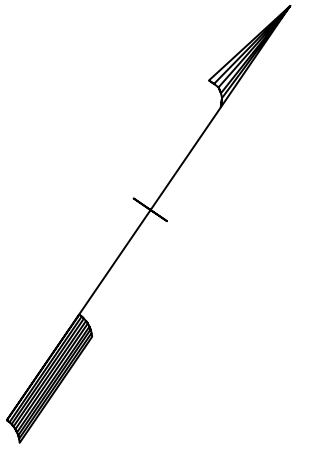
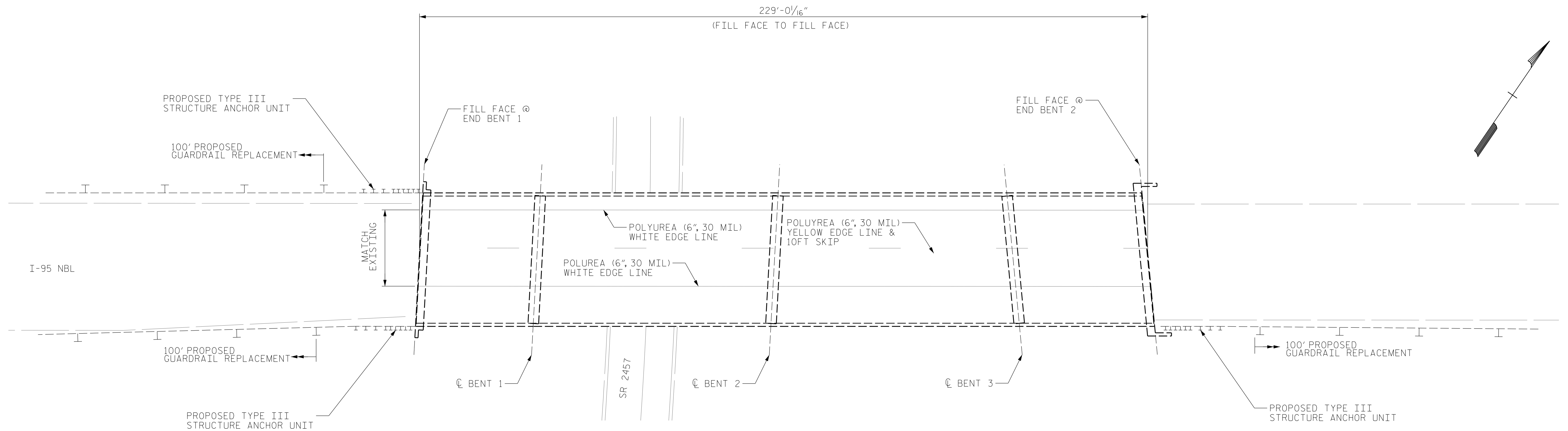


AS-BUILT REPAIR QUANTITY TABLE


	ESTIMATE	ACTUAL
TYPE-III STRUCTURE ANCHOR UNITS	3 EA	
GUARDRAIL REMOVAL	300 LF	
PROPOSED GUARDRAIL	365.25 LF	
POLYUREA PAVEMENT MARKING LINES (6", 30MILS)	516 LF	



NOTES:

FOR PAVEMENT MARKINGS, SEE ROADWAY STANDARD DRAWINGS SERIES 1205.

PROJECT NO. I-5939
ROBESON COUNTY
 BRIDGE NO. 770106



KISINGER CAMPO & ASSOCIATES
 301 FAYETTEVILLE ST., SUITE 1500
 RALEIGH, NC 27601 (919) 882-7839
 NC FIRM LICENSE: C-1506

STATE OF NORTH CAROLINA
 DEPARTMENT OF TRANSPORTATION
 RALEIGH

APPROACH ROADWAY GUARDRAIL AND PAVEMENT MARKINGS

DRAWN BY : FIDEL L. FLORES DATE : 06/2021
 CHECKED BY : _____ DATE : 06/2021
 DESIGN ENGINEER OF RECORD: JACOB H. DUKE DATE : 06/2021

8/25/2021
 I5939.SMU.AR01.770106.dgn
 fflores

DOCUMENT NOT CONSIDERED
 FINAL UNLESS ALL
 SIGNATURES COMPLETED

REVISIONS						SHEET NO.
NO.	BY:	DATE:	NO.	BY:	DATE:	TOTAL SHEETS
1			3			5
2			4			5