

09/08/19

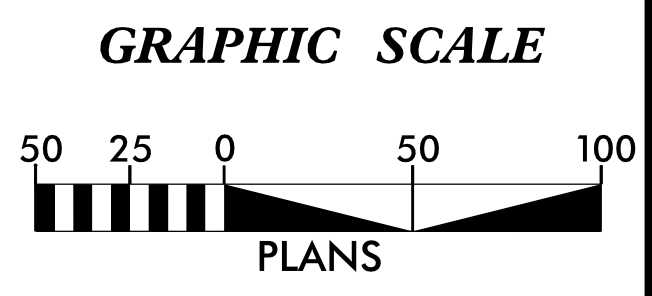
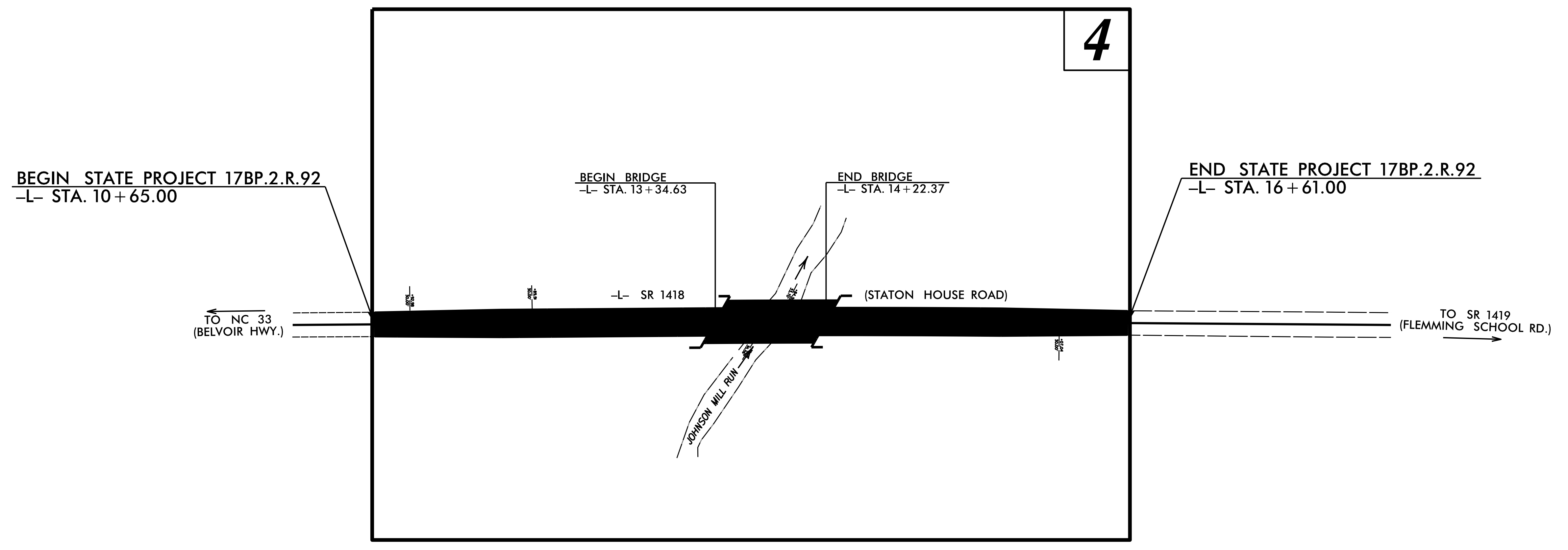
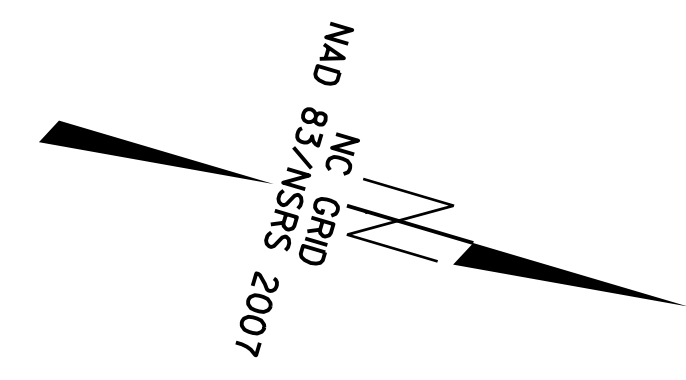
TIP PROJECT: 17BP.2.R.92

| STATE | STATE PROJECT REFERENCE NO. | SHEET NO. | TOTAL SHEETS |
|-------|-----------------------------|-----------|--------------|
| N.C. | 17BP.2.R.92 | RW01 | 6 |

STATE OF NORTH CAROLINA
 DIVISION OF HIGHWAYS

SURVEY CONTROL, EXISTING CENTERLINES,
 RIGHT OF WAY, EASEMENTS AND PROPERTY TIES

PITT COUNTY



DATUM DESCRIPTION

THE LOCALIZED COORDINATE SYSTEM DEVELOPED FOR THIS PROJECT IS BASED ON THE STATE PLANE COORDINATES ESTABLISHED BY NCDOT FOR MONUMENT "B4788-1" WITH NAD 83/NSRS 2007 STATE PLANE GRID COORDINATES OF NORTHING: 697,049.7100(ft) EASTING: 2,474,432.0680(ft) ELEVATION: 28.90(ft)

THE AVERAGE COMBINED GRID FACTOR USED ON THIS PROJECT (GROUND TO GRID) IS: 0.999901645

THE N.C. LAMBERT GRID BEARING AND LOCALIZED HORIZONTAL GROUND DISTANCE FROM "B4788-1" TO -L- STATION 10+65.00 IS N 18°51'16.88" W 461.95(ft)

ALL LINEAR DIMENSIONS ARE LOCALIZED HORIZONTAL DISTANCES VERTICAL DATUM USED IS NAVD 88

Prepared in the Office of:

**LOCATION & SURVEYS
 DIVISION 1 FIELD OFFICE**

1300 US HWY 64W
 PLYMOUTH, NC 27962

2018 STANDARD SPECIFICATIONS

RIGHT OF WAY DATE:
 OCTOBER 9, 2019


LETTING DATE:
 MARCH 17, 2020

PROFESSIONAL LAND
 SURVEYOR



DocuSigned by:
 Jimmy Liverman, Jr.
 SIGNATURE:

12/2/2019
 Date:



\$\$\$\$\$ SYSTEM \$\$\$\$\$\$
 \$\$\$ DDN \$\$\$
 \$\$\$ USERNAME \$\$\$