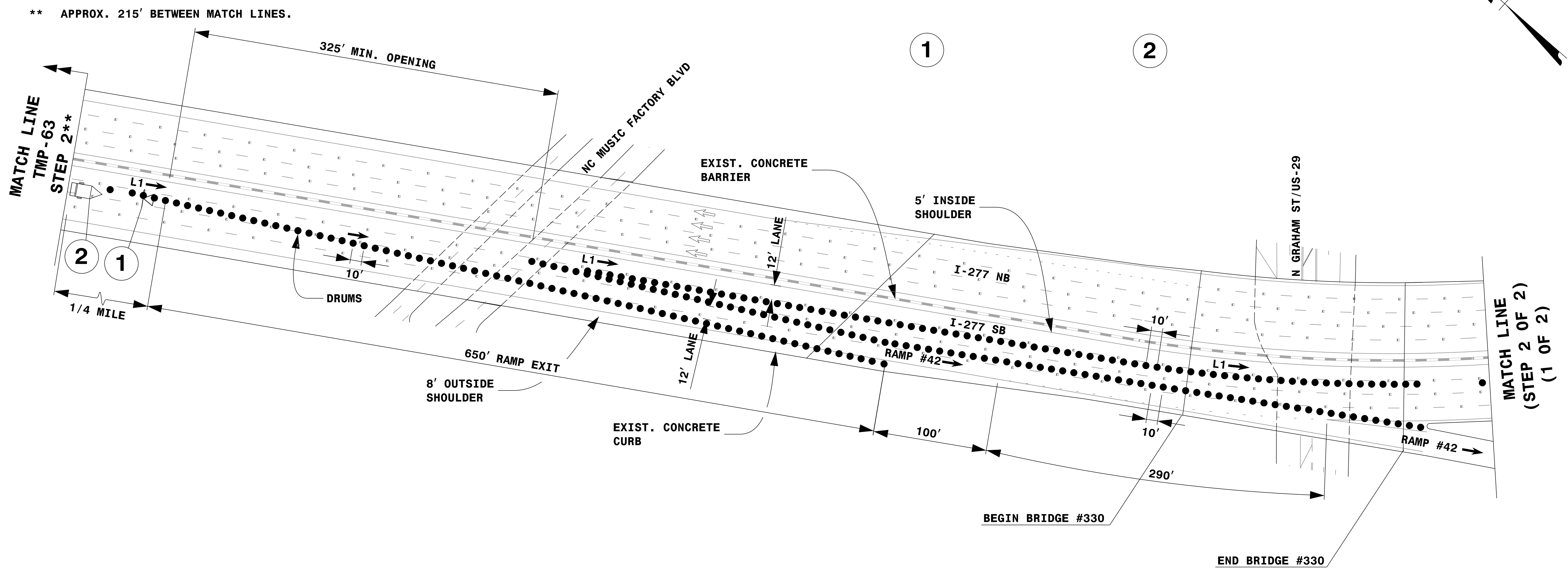
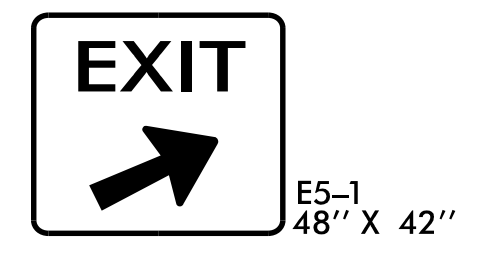


MESSAGE NO. 1	MESSAGE NO. 2
EXIT 4 GRAHAM ST US-29	USE NEXT EXIT
CHANGEABLE MESSAGE SIGN	




LEGEND

	PORTABLE SIGN
	CHANGEABLE MESSAGE SIGN (CMS)
	DIRECTION OF TRAFFIC FLOW
	DRUM

NOTES:

- THIS DRAWING IS TO BE USED IN CONJUNCTION WITH TMP-44, TMP-17 (OFFSITE DETOUR #41), TMP-63 (LANE CLOSURE DETAIL SB ADDITION 1 OF 2), TMP-64 (LANE CLOSURE DETAIL SB ADDITION 2 OF 2) AND RSD 1101.02 SHEET 3 OF 14.
- THIS DRAWING IS TO BE USED IN CONJUNCTION WITH TMP-6C (PHASING NOTES SHEET 3 OF 3) I-77 HOT LANES CLOSURE MAP DETAIL TO CLOSE THE SB HOT LANES.
- FOR ADDITIONAL NOTES, SEE RSD 1101.01, SHEET 2.
- SEE TMP-3 (PAVEMENT PRESERVATION VICINITY MAP) FOR SECTION LOCATIONS.
- TRAFFIC CONTROL DEVICES ① AND ② SHALL BE INSTALLED PER ENGINEER'S INSTRUCTIONS.

DocuSigned by:
John P. Mazeres
Professional Engineer
SEAL 043935
8/5/2021



LANE CLOSURE DETAIL
SECTION 12E
SOUTHBOUND
(STEP 2 OF 2)
(2 OF 2)

8/5/2021 2:00:59 PM I-5746E_TMP-45_LANE_CLOSURE_DETAIL_SECTION_12E_SOUTHBOUND_STEP_2_OF_2(1) OF 2.dgn User: jduke