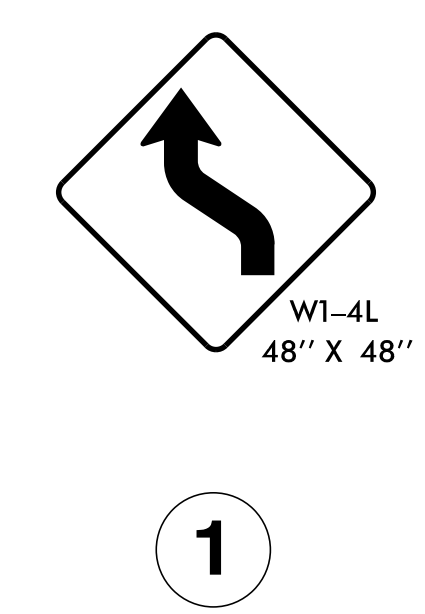
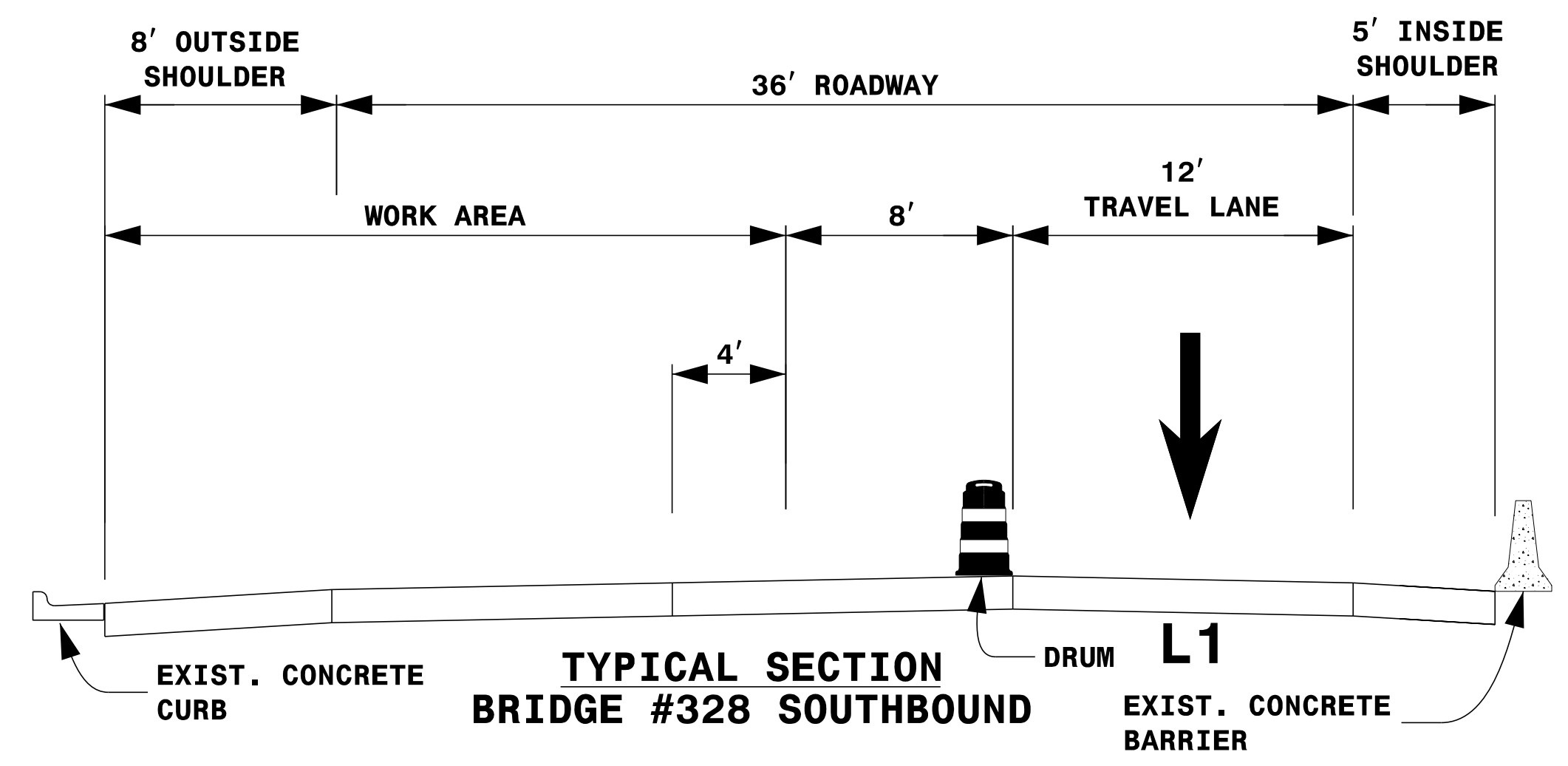


SEE RSD 1101.02 SHEET 8 OF 14



LEGEND


	PORTABLE SIGN
	FLASHING ARROW BOARD (TYPE C) (96"X48" MIN.) "CAUTION MODE"
	TRUCK MOUNTED ATTENUATOR (TMA)
	WORK AREA
	DIRECTION OF TRAFFIC FLOW
	TRAFFIC DRUM

NOTES:

- THIS DRAWING IS TO BE USED IN CONJUNCTION WITH TMP-14 (OFFSITE DETOUR #40) AND RSD 1101.02 SHEET 8 OF 14.
- THIS DRAWING IS TO BE USED IN CONJUNCTION WITH TMP-6C (PHASING NOTES SHEET 3 OF 3) I-77 HOT LANES CLOSURE MAP DETAIL TO CLOSE HOT LANES.
- FOR ENTRANCE AND EXIT RAMPS SIGNING, REFER TO RSD 1101.01, DETAIL B & C.
- FOR ADDITIONAL NOTES, SEE RSD 1101.01, SHEET 2.
- SEE TMP-3 (BRIDGE REHABILITATION VICINITY MAP) FOR BRIDGE LOCATION.
- TRAFFIC CONTROL DEVICE ① SHALL BE INSTALLED PER ENGINEER'S INSTRUCTION

DocuSigned by
 John P. Mazeres, PE
 PROFESSIONAL ENGINEER
 SEAL
 043935
 ENGINEER
 JOHN P. MAZERES
 8/5/2021

DOCUMENT NOT CONSIDERED FINAL UNLESS ALL SIGNATURES COMPLETED



LANE CLOSURE DETAIL
 LOCATION C-5:
 BRIDGE #328
 SOUTHBOUND
 (STEP 2 OF 2)

8/5/2021 2:00:59 PM I5746CD_TMP-56_LANE_CLOSURE_DETAIL_BRIDGE_328_SB_STEP_2_OF_2.dgn User:tduke