




**Curb Ramps To Be Repaired**

- Retrofit
- Remove and Replace
- New Curb Ramp
- Remove Ramp


 Municipal Boundary

 NCHPO Historic Boundary (NR and LHD)



**2023 S Durham**  
**WBS: 2022CPT.05.08.20321.1**

**E Cornwallis Rd**  
**from NC 55 to Begin Divided**

 NORTH CAROLINA DEPARTMENT  
OF TRANSPORTATION  
DIVISION 5

Source: NV5 Engineers and Consultants Inc., ESRI, NC OneMap, NCDOT, NCHPO