

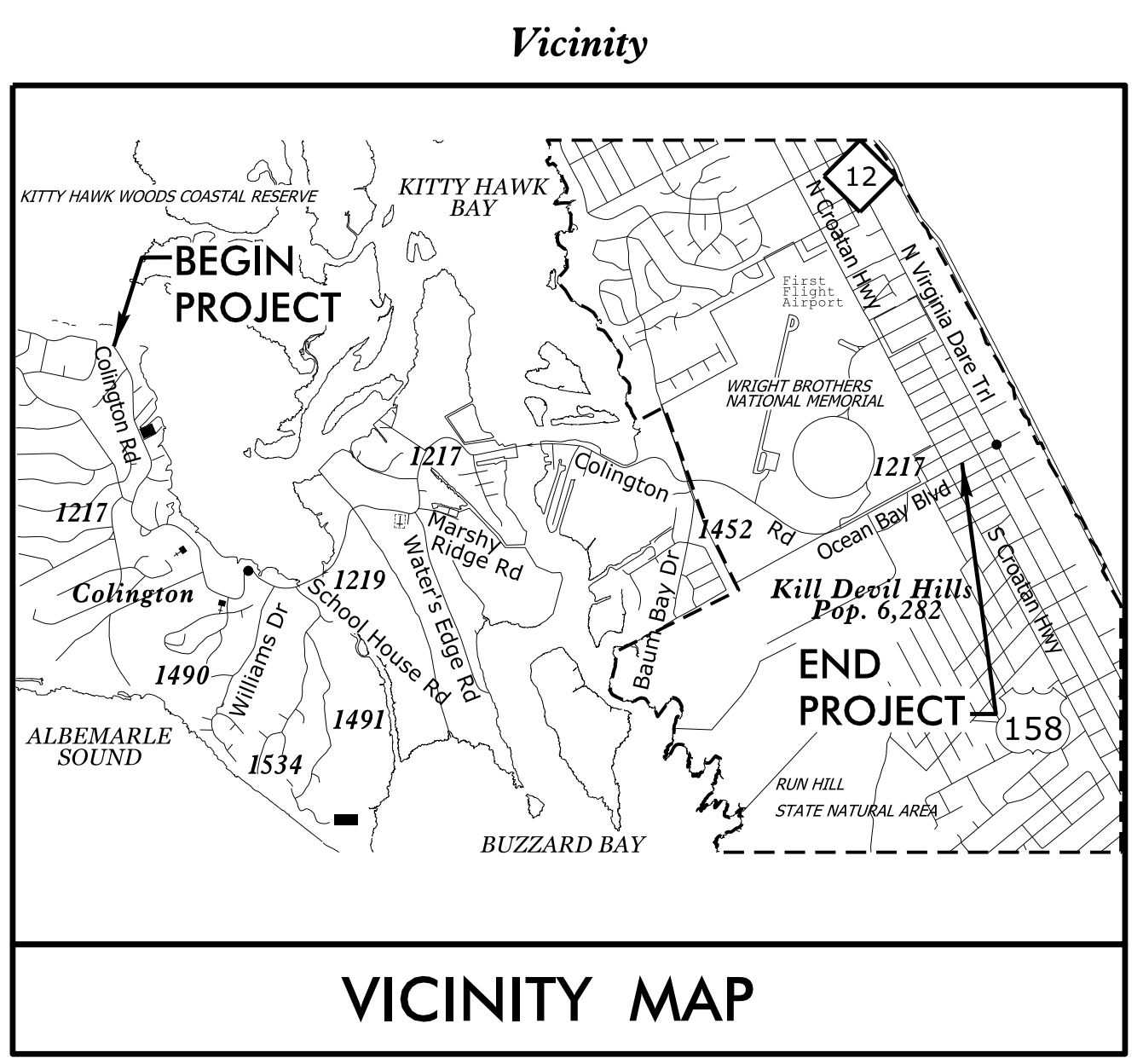
STATE OF NORTH CAROLINA
DIVISION OF HIGHWAYS

DARE COUNTY

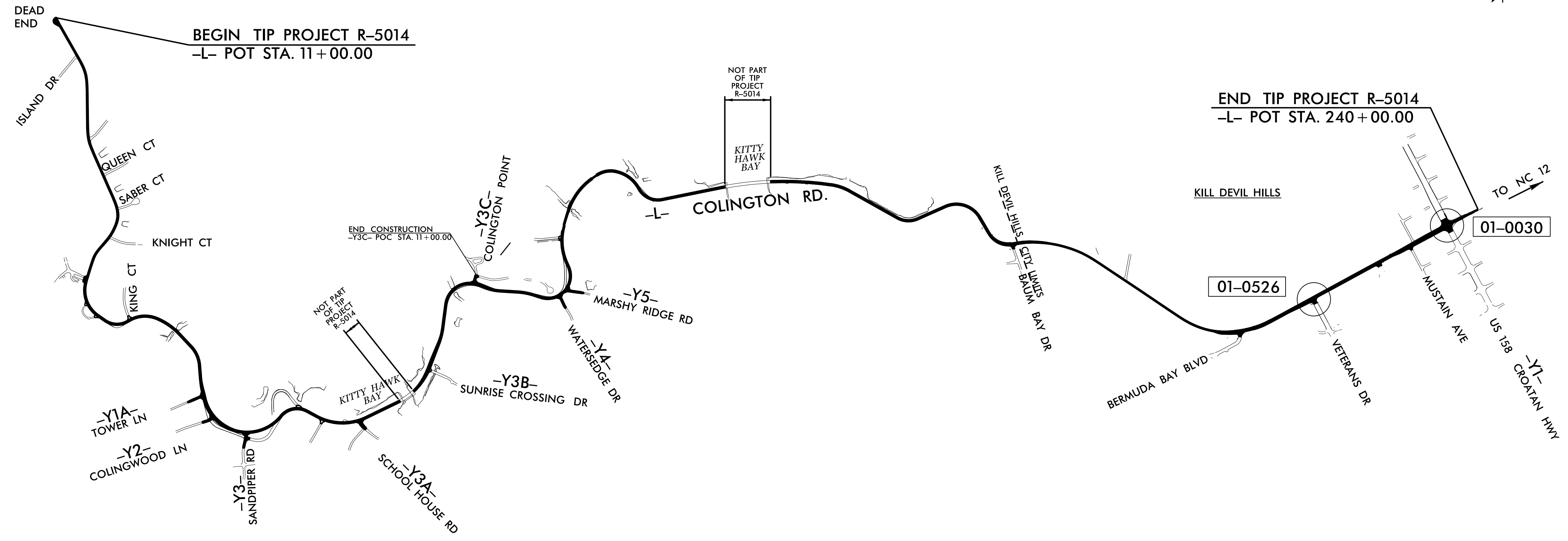
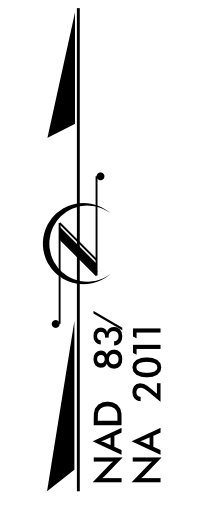
**LOCATION: SR 1217 (COLINGTON RD) FROM DEAD END TO US 158
CROATON HIGHWAY IN KILL DEVIL HILLS**

TYPE OF WORK: TRAFFIC SIGNALS

Project: R-5014



VICINITY MAP




Refer to "Roadway Standard Drawings NCDOT" dated January 2018 and "Standard Specifications for Roads and Structures" dated January 2018.

Sheet #	Reference #	Index of Plans	Location/Description
Sig. 1.0	01-0526	Title Sheet	SR 1217 (Ocean Bay Boulevard) at Veterans Drive
Sig. 2.0-2.4	01-0030		US 158 (Croatan Highway) at SR 1217 (Ocean Bay Boulevard / Colington Road)
Sig. 3.0-3.6		Standard Plate Sheets	
Sig. 4.0-4.1		Metal Pole Standards	
Sig. M1-M8			

INTELLIGENT TRANSPORTATION AND SIGNALS UNIT

Contacts:
Meredith McDiarmid, PE., CPM - ITS and Signals Engineer
Meghan E. LeBlanc, PE - Eastern Region Signals Project Engineer
Keith M. Mims, PE - Signal Equipment Design Engineer

Prepared in the Office of:
DIVISION OF HIGHWAYS
TRANSPORTATION MOBILITY AND SAFETY
DIVISION



I:\MHS_2021\4-31-21\Projects\R-5014\Traffic\SIGNALS\Design\Traffic\Sheet\PS014_TSH.dgn
 10/11/2021 10:43:31 AM
 MHS