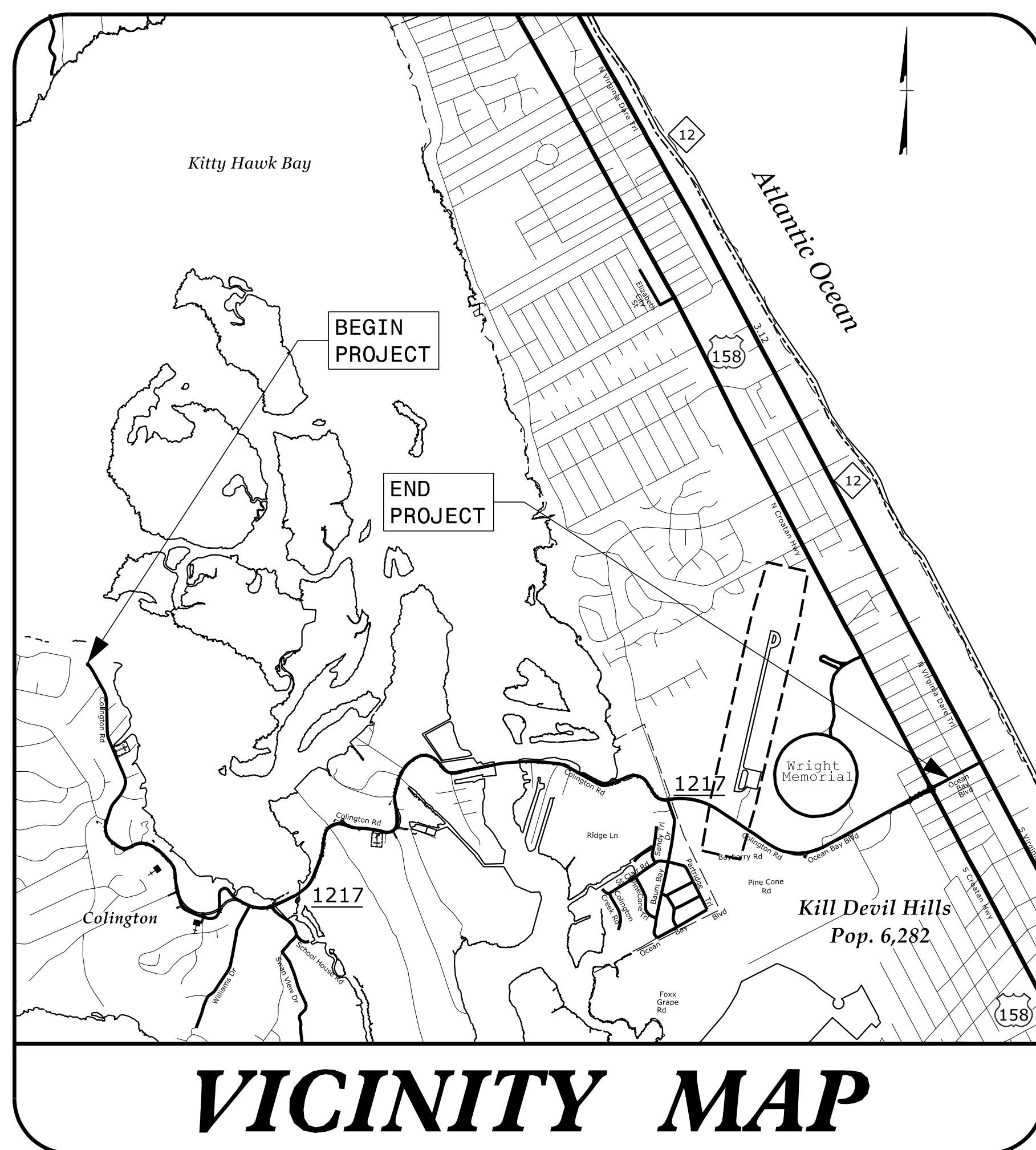
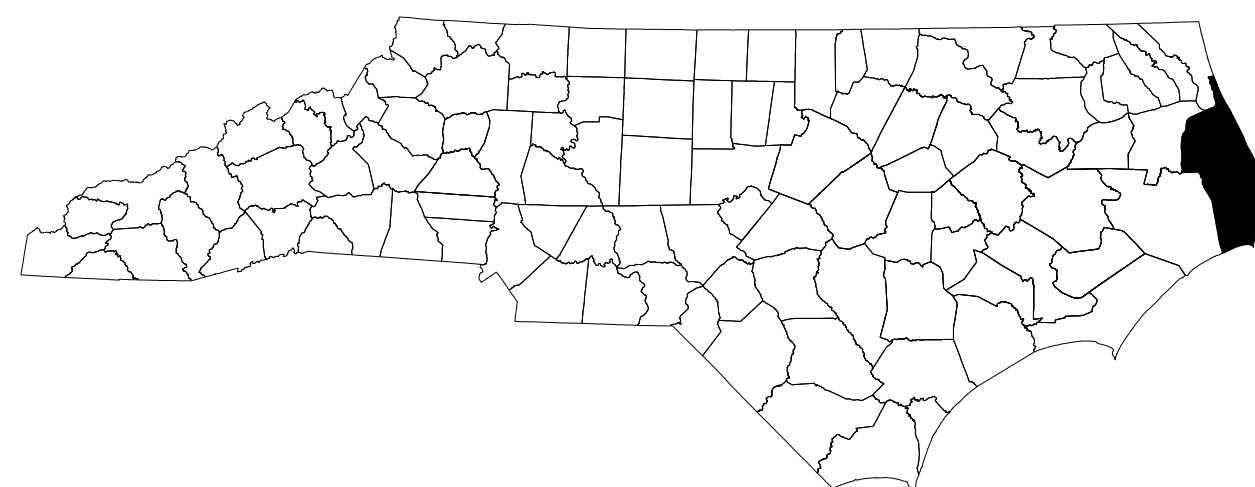


STATE OF NORTH CAROLINA
DIVISION OF HIGHWAYS

TRANSPORTATION MANAGEMENT PLAN

DARE COUNTY



**LOCATION: SR 1217 (COLINGTON RD.) FROM DEAD
END TO US 158 CROATAN HIGHWAY IN
KILL DEVIL HILLS**

**TYPE OF WORK: GRADING, DRAINAGE, PAVING
AND RESURFACING**

VICINITY MAP

INDEX OF SHEETS

SHEET NO.	TITLE
TMP-1	TITLE SHEET, VICINITY MAP, AND INDEX OF SHEETS
TMP-1A	LIST OF APPLICABLE ROADWAY STANDARD DRAWINGS AND LEGEND
TMP-1B THRU 1C	TRANSPORTATION OPERATIONS PLAN: (MANAGEMENT STRATEGIES AND GENERAL NOTES)
TMP-2	TEMPORARY SHORING DATA
TMP-3	TEMPORARY TRAFFIC CONTROL PHASING
TMP-4	TEMPORARY SHORING DETAIL -WALL1- & -WALL2-
TMP-5	ON-SITE DETOUR FOR OPEN-CUT PIPE INSTALLATION

SHEET NO.
TMP-1

R-5014

TIP PROJECT:

**DOCUMENT NOT CONSIDERED FINAL
UNLESS ALL SIGNATURES COMPLETED**

APPROVED: *David W. Bisette*
DATE: 4/29/2021




PLANS PREPARED FOR THE NCDOT BY:
M M MOTT MACDONALD I & E, LLC
1101 HAYNES STREET, SUITE 101
RALEIGH, NC 27604
NC LICENSE NO. F-0669

SEAL



PLANS PREPARED BY:
D W BISSETTE

NCDOT CONTACTS:
D A PARKER
PROJECT ENGINEER
S B JENNINGS
PROJECT DESIGN ENGINEER



4/28/2021
\\USFUDUHVHVFPS01\Proj\396782_Calyx_R-5014\TrafficControl\TCP\R-5014_TC_TMP_0.dgn
User: HBY93356