

09/08/19

STATE OF NORTH CAROLINA
DIVISION OF HIGHWAYS

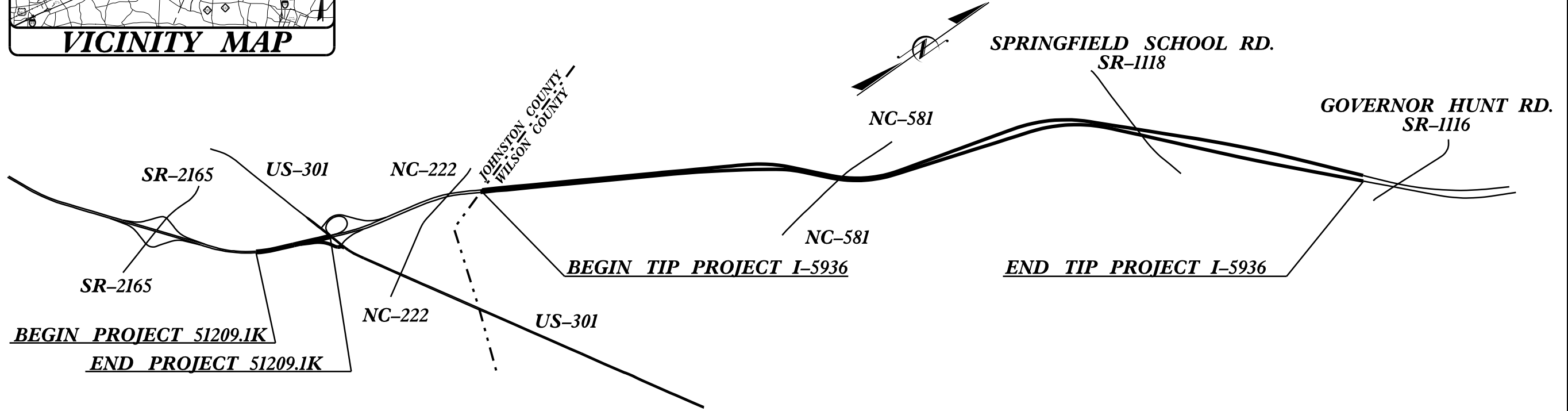
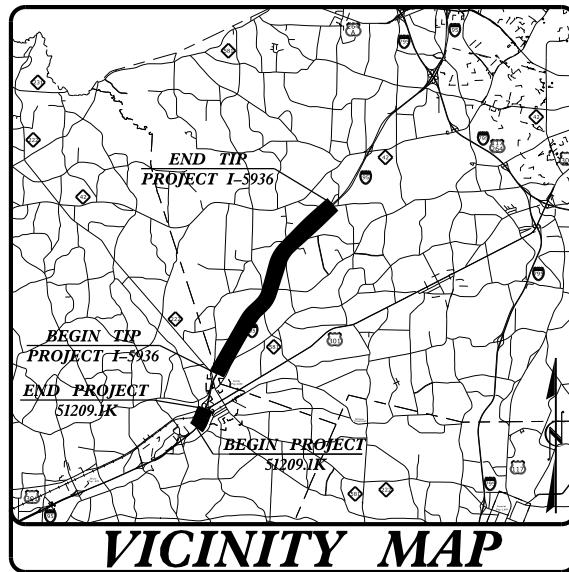
STATE	STATE PROJECT REFERENCE NO.	SHEET NO.	TOTAL SHEETS
N.C.	I-5936	1	
STATE PROJ. NO.	F.A. PROJ. NO.	DESCRIPTION	
45878.1.1		PE	
45878.3.1	0095074	CONST	
51209.1K		CONST	

JOHNSTON & WILSON COUNTY

LOCATION: I-5936 45878.3.1 - I-95 FROM THE JOHNSTON COUNTY LINE TO SOUTH OF SR 1116 (GOVERNOR HUNT ROAD) MILE MARKER 114.50

51209.1K - I-95 FROM END OF CONSTRUCTION OF PROJECT I-5786 TO US-301 BRIDGE

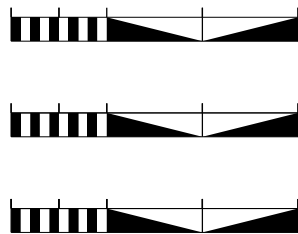
TYPE OF WORK: PAVEMENT REHABILITATION



TIP PROJECT: I-5936

CONTRACT: C204653

NOT TO SCALE



DESIGN DATA

FUNC CLASS =
INTERSTATE

PROJECT LENGTH

LENGTH ROADWAY TIP PROJECT I-5936 SBL = 6.19 MI
 LENGTH ROADWAY TIP PROJECT I-5936 NBL = 6.19 MI
 LENGTH ROADWAY TIP PROJECT 51209.1K SBL = 0.40 MI
 LENGTH ROADWAY TIP PROJECT 51209.1K NBL = 0.40 MI

Prepared In the Office of:
DIVISION OF HIGHWAYS
 1000 Birch Ridge Dr., Raleigh NC, 27610


2018 STANDARD SPECIFICATIONS

RIGHT OF WAY DATE:
NA

LETTING DATE:
September 21, 2021

K.G. BOWEN, PE
PROJECT ENGINEER

N.A. GAINEY, PE
PROJECT DESIGN ENGINEER



16-JUL-2021 11:34
S:\DDC\2021\16-5936-DDC4-TSH.dgn
\$\$\$\$USERNAME\$\$\$\$