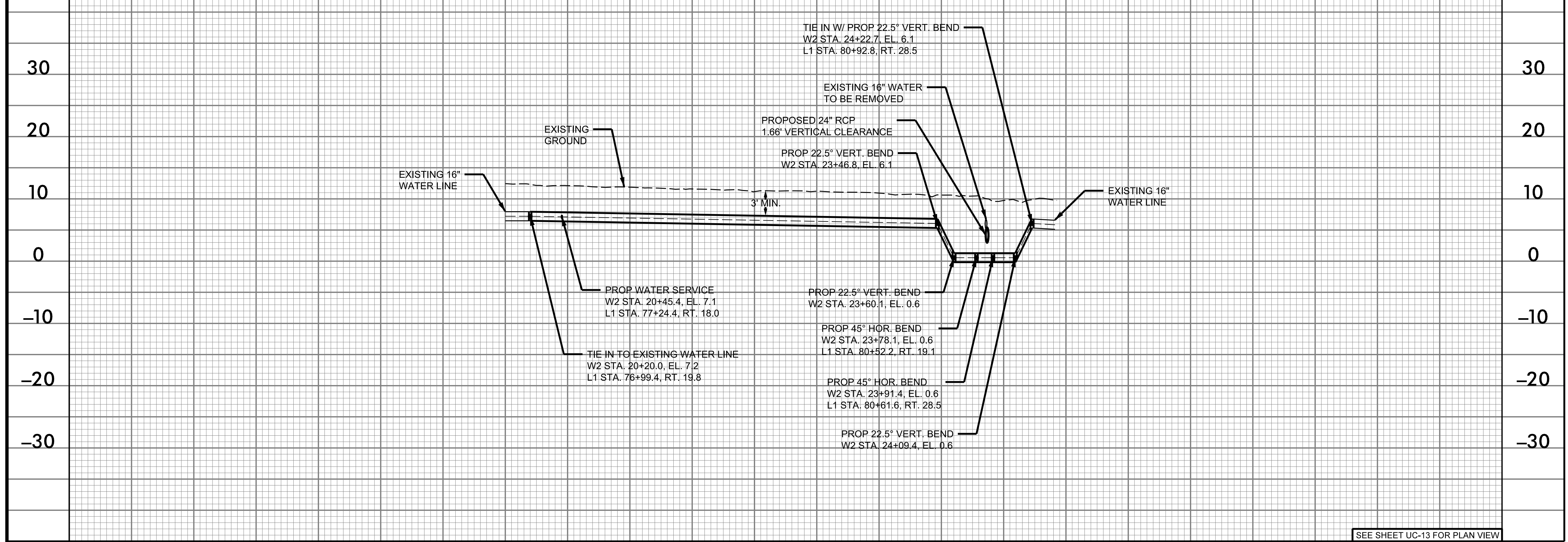


5/28/2014

16" WATER LINE - W2 - CITY OF JACKSONVILLE

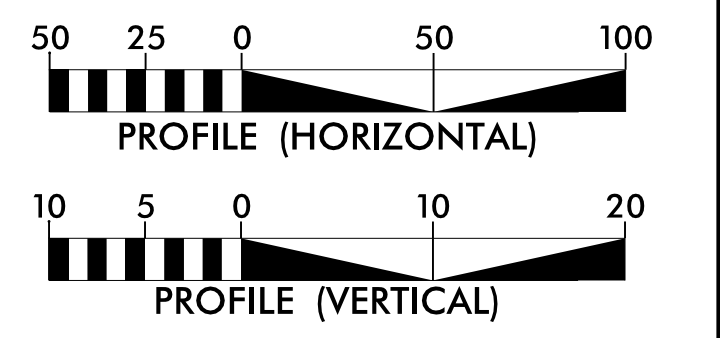


SEE SHEET UC-13 FOR PLAN VIEW

PROJECT REFERENCE NO. U-4906	SHEET NO. UC-14
DESIGNED BY: SHF	
DRAWN BY: SHF	
CHECKED BY: KCZ	
APPROVED BY: KCZ	
REVISED:	
NORTH CAROLINA DEPARTMENT OF TRANSPORTATION UTILITIES ENGINEERING SEC. PHONE: (919) 707-6690 FAX: (919) 250-4151	UTILITY CONSTRUCTION PLANS ONLY

DOCUMENT NOT CONSIDERED FINAL UNLESS ALL SIGNATURES COMPLETED

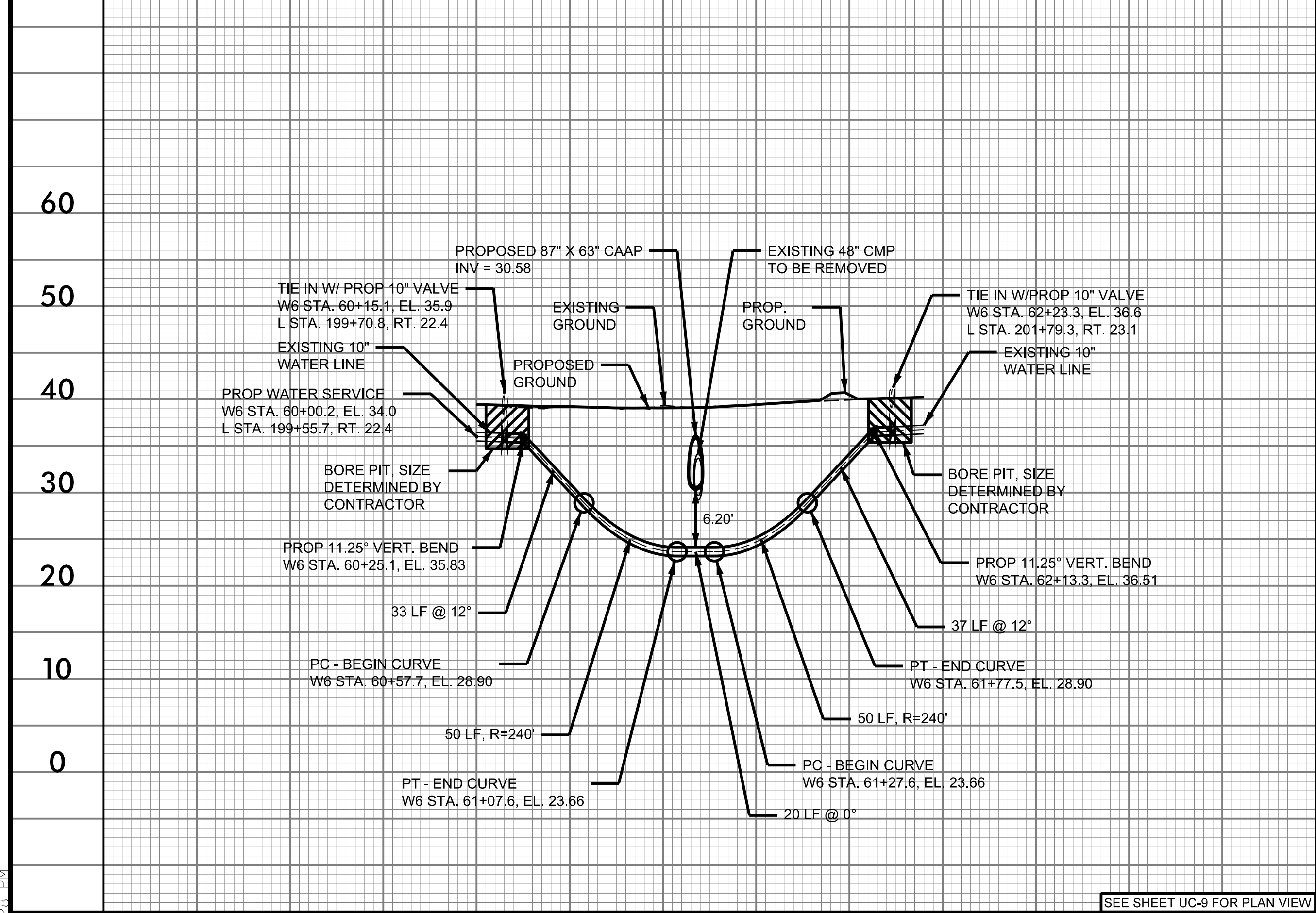
Weston & Sampson NC License: C-4047
 WSE of North Carolina, PC 588 East Chatham Street Suite 137 Cary, NC 27511
 Phone: 919.297.0220 Fax: 919.297.0221



- NOTES:
- EXISTING PIPE AT TIE-IN LOCATIONS ARE ESTIMATED BASED ON TEST HOLE INFORMATION PROVIDED BY OTHERS OR ASSUMED TO HAVE 3 FEET OF COVER. CONTRACTOR SHALL FIELD VERIFY PIPE LOCATION BEFORE STARTING WORK.
 - ALL PROPOSED PIPE ELEVATIONS IN PROFILE REFER TO CENTER OF PIPE.
 - OPEN TRENCH CONSTRUCTION SHALL PROVIDE 3 FEET MINIMUM COVER FROM FINAL GRADE TO TOP OF PIPE.
 - DIRECTIONAL DRILL AND BORE AND JACK INSTALLATIONS SHALL BE IN ACCORDANCE WITH DETAILS.

20+00 21+00 22+00 23+00 24+00

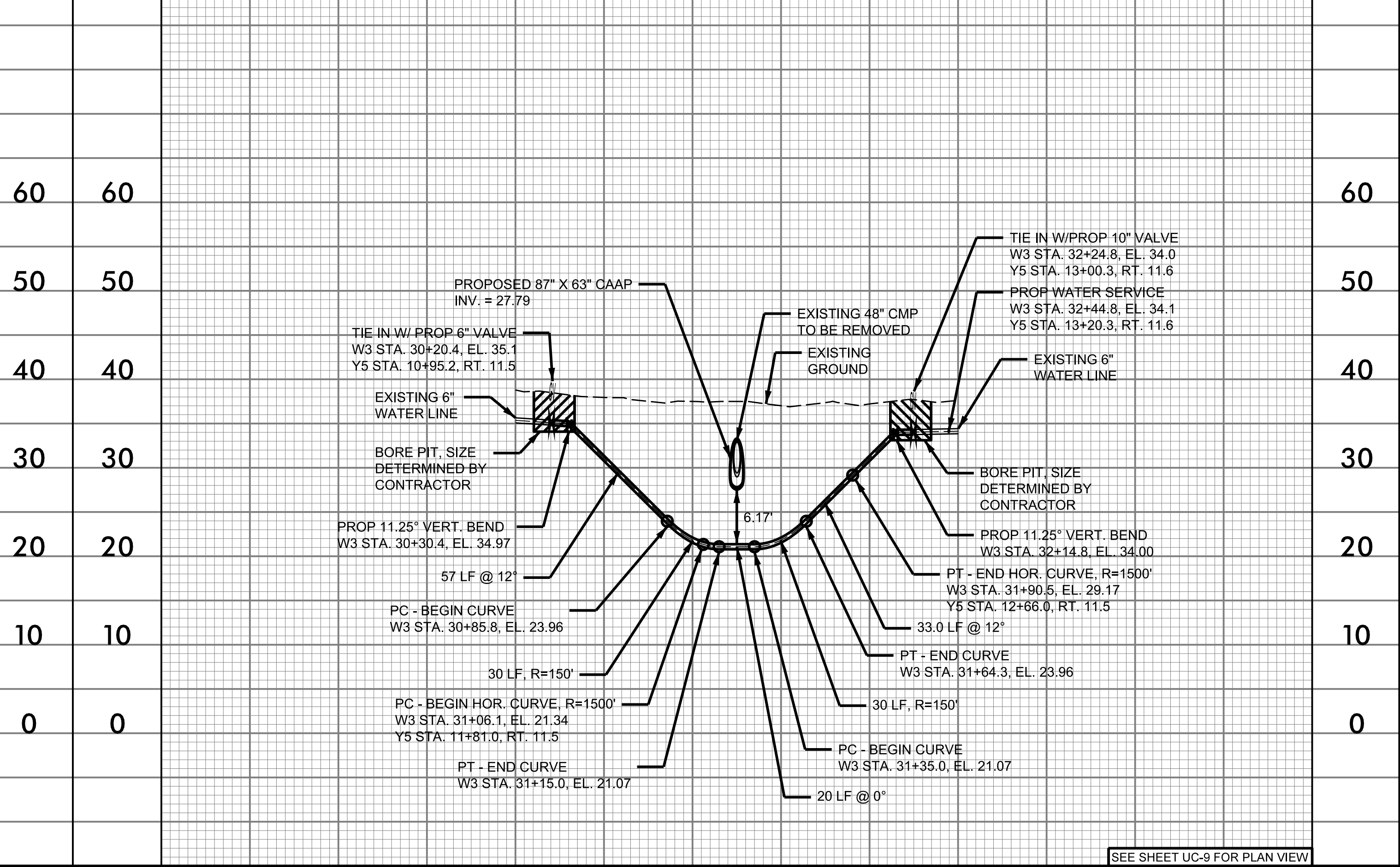
10" WATER LINE - W6 - CITY OF JACKSONVILLE



SEE SHEET UC-9 FOR PLAN VIEW

60+00 61+00 62+00

6" WATER LINE - W3 - CITY OF JACKSONVILLE



SEE SHEET UC-9 FOR PLAN VIEW

30+00 31+00 32+00

5/25/2014 local\WSE\Projects\NC\Cary\OldServer\Engineer\Jobs\0696\026\12100_U-4906\Utilities\Engineering\UC\Proj\U4906_ut.pfl_UC14_psh.dgn