

8/17/99

1/1/2006 EC-21 Const-21.dgn

NOTE: PLACE TEMPORARY ROCK SEDIMENT DAMS TYPE - B AND TEMPORARY ROCK SILT CHECKS TYPE - A AT DRAINAGE OUTLETS.

NOTE: UTILIZE COIR FIBER MATTING ADJACENT TO WETLANDS /JURISDICTIONAL AREAS, AND AS DIRECTED

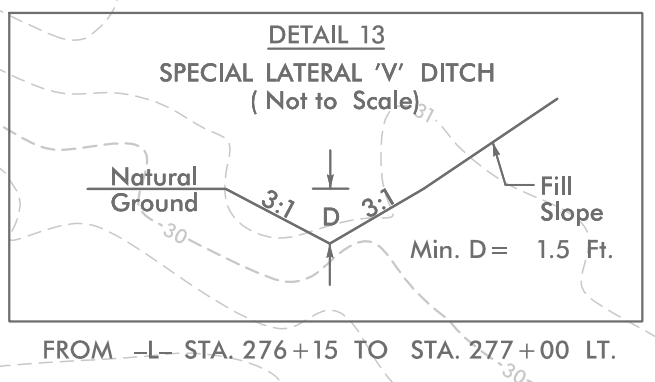
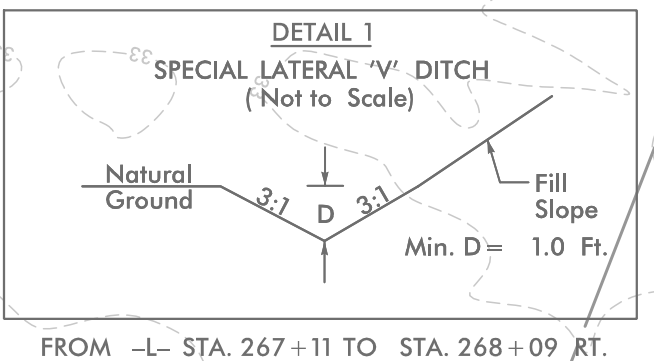
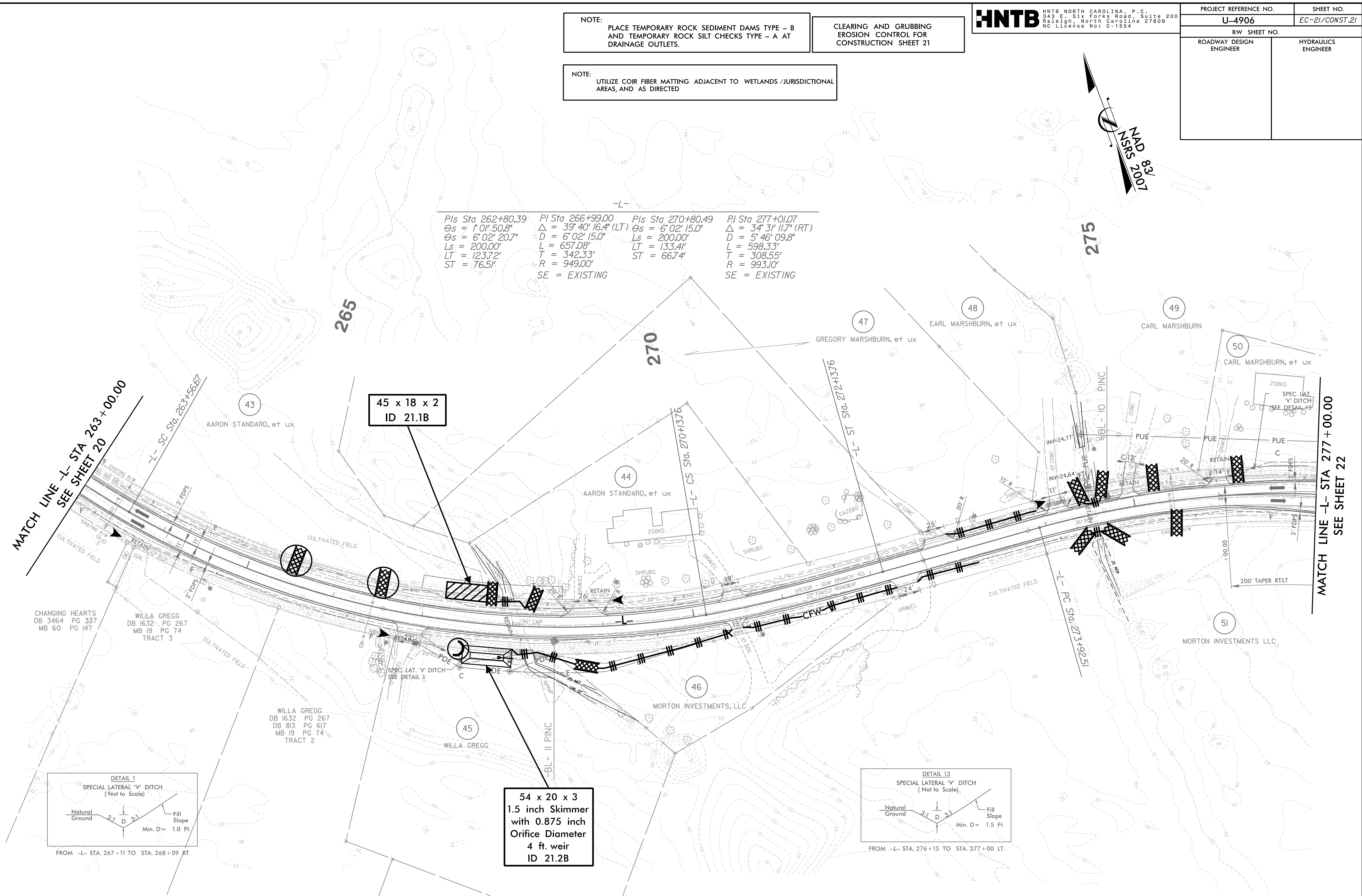
CLEARING AND GRUBBING EROSION CONTROL FOR CONSTRUCTION SHEET 21

HNTB HNTB NORTH CAROLINA, P.C.
343 E. Six Forks Road, Suite 200
Raleigh, North Carolina 27609
NC License No: C-1554

PROJECT REFERENCE NO.	SHEET NO.
U-4906	EC-21/CONST.21
RW SHEET NO.	
ROADWAY DESIGN ENGINEER	HYDRAULICS ENGINEER



Pls Sta 262+80.39 $\Theta_s = 1^{\circ}01'50.8''$ $\Theta_s = 6^{\circ}02'20.7''$ $L_s = 200.00'$ $LT = 123.72'$ $ST = 76.51'$	Pls Sta 266+99.00 $\Delta = 39^{\circ}40'16.4''$ (LT) $D = 6^{\circ}02'15.0''$ $L = 657.08'$ $T = 342.33'$ $R = 949.00'$ SE = EXISTING	Pls Sta 270+80.49 $\Theta_s = 6^{\circ}02'15.0''$ $L_s = 200.00'$ $LT = 133.41'$ $ST = 66.74'$	Pls Sta 277+01.07 $\Delta = 34^{\circ}31'11.7''$ (RT) $D = 5^{\circ}46'09.8''$ $L = 598.33'$ $T = 308.55'$ $R = 993.10'$ SE = EXISTING
---	--	--	--



DESIGN EXCEPTION REQUESTED FOR LANE WIDTHS (11') AND USABLE SHOULDER (4' MINIMUM)

NOTE: ALL DRIVEWAY RADII ARE 10' UNLESS OTHERWISE NOTED ON PLANS

FOR -L- PROFILE, SEE SHEET 35