


5/14/99

CLEARING AND GRUBBING  
EROSION CONTROL FOR  
CONSTRUCTION SHEET 18

NOTE:  
PLACE TEMPORARY ROCK SEDIMENT DAMS TYPE - B  
AND TEMPORARY ROCK SILT CHECKS TYPE - A AT  
DRAINAGE OUTLETS.

**HNTB** HNTB NORTH CAROLINA, P.C.  
343 E. SIX FORKS ROAD, SUITE 200  
RALEIGH, NORTH CAROLINA 27609  
NC LICENSE NO: C-1554

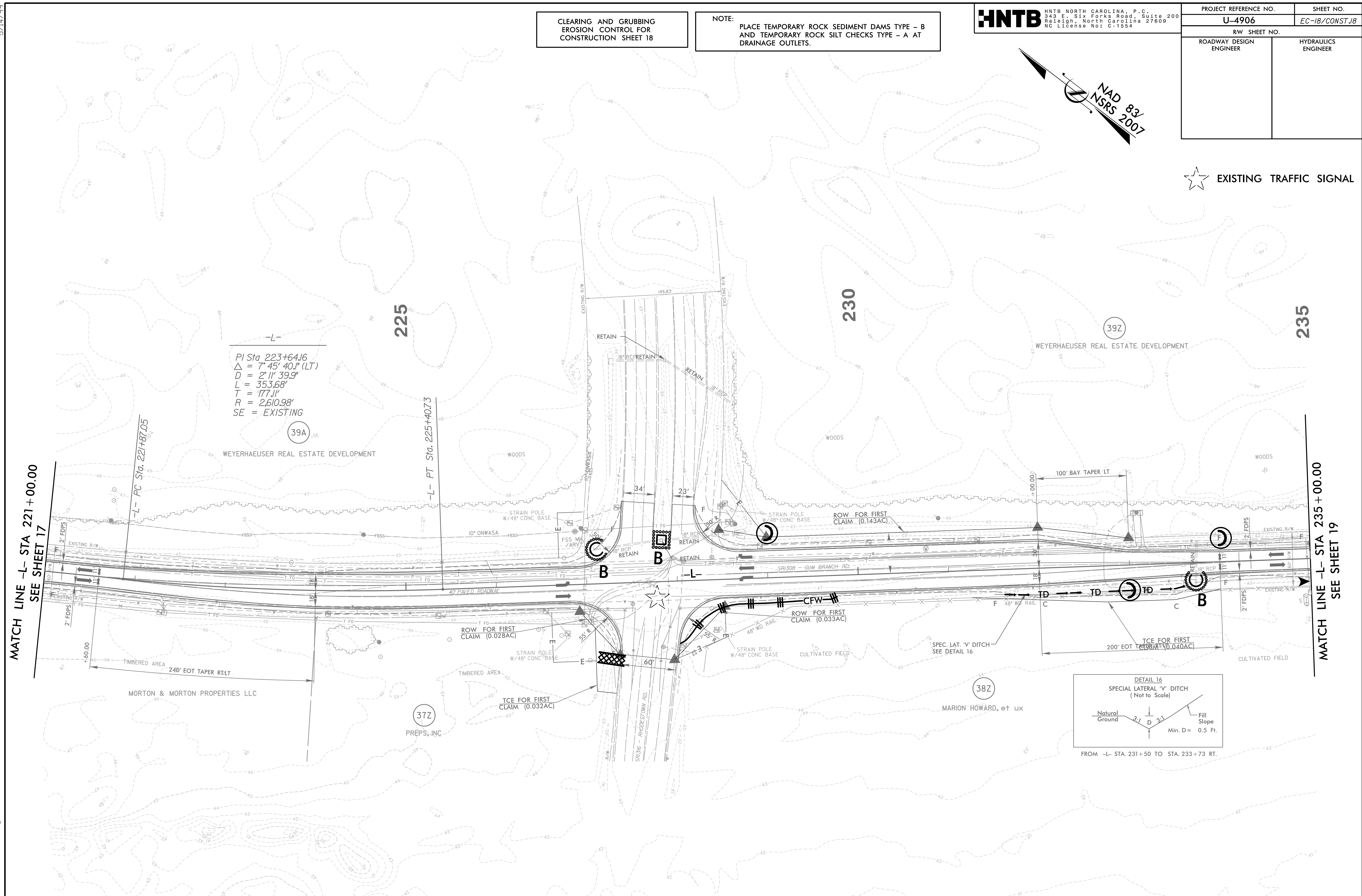
PROJECT REFERENCE NO. <b>U-4906</b>	SHEET NO. <b>EC-18/CONST.18</b>
RW SHEET NO.	
ROADWAY DESIGN ENGINEER	HYDRAULICS ENGINEER



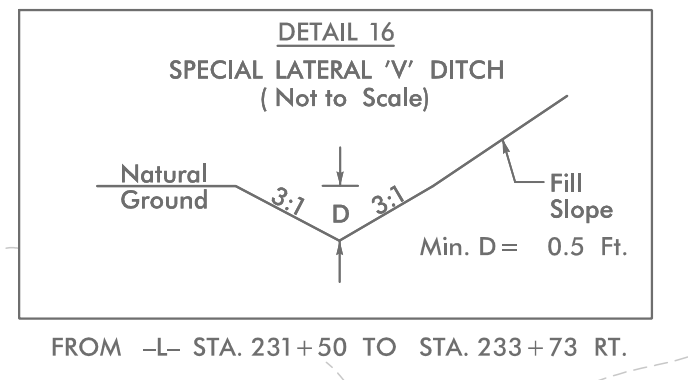
★ EXISTING TRAFFIC SIGNAL

MATCH LINE -L- STA 221+00.00  
SEE SHEET 17

MATCH LINE -L- STA 235+00.00  
SEE SHEET 19



$PI\ Sta\ 223+64.16$   
 $\Delta = 7^\circ 45' 40.1'' (LT)$   
 $D = 2' 11' 39.9''$   
 $L = 353.68'$   
 $T = 177.11'$   
 $R = 2610.98'$   
 $SE = EXISTING$



DESIGN EXCEPTION REQUESTED FOR LANE WIDTHS (11') AND USABLE SHOULDER (4' MINIMUM)

NOTE: ALL DRIVEWAY RADII ARE 10' UNLESS OTHERWISE NOTED

FOR -L- PROFILE, SEE SHEETS 33 AND 34

1/1/2018 10:06:18 AM EC-18\_Const-18.dgn