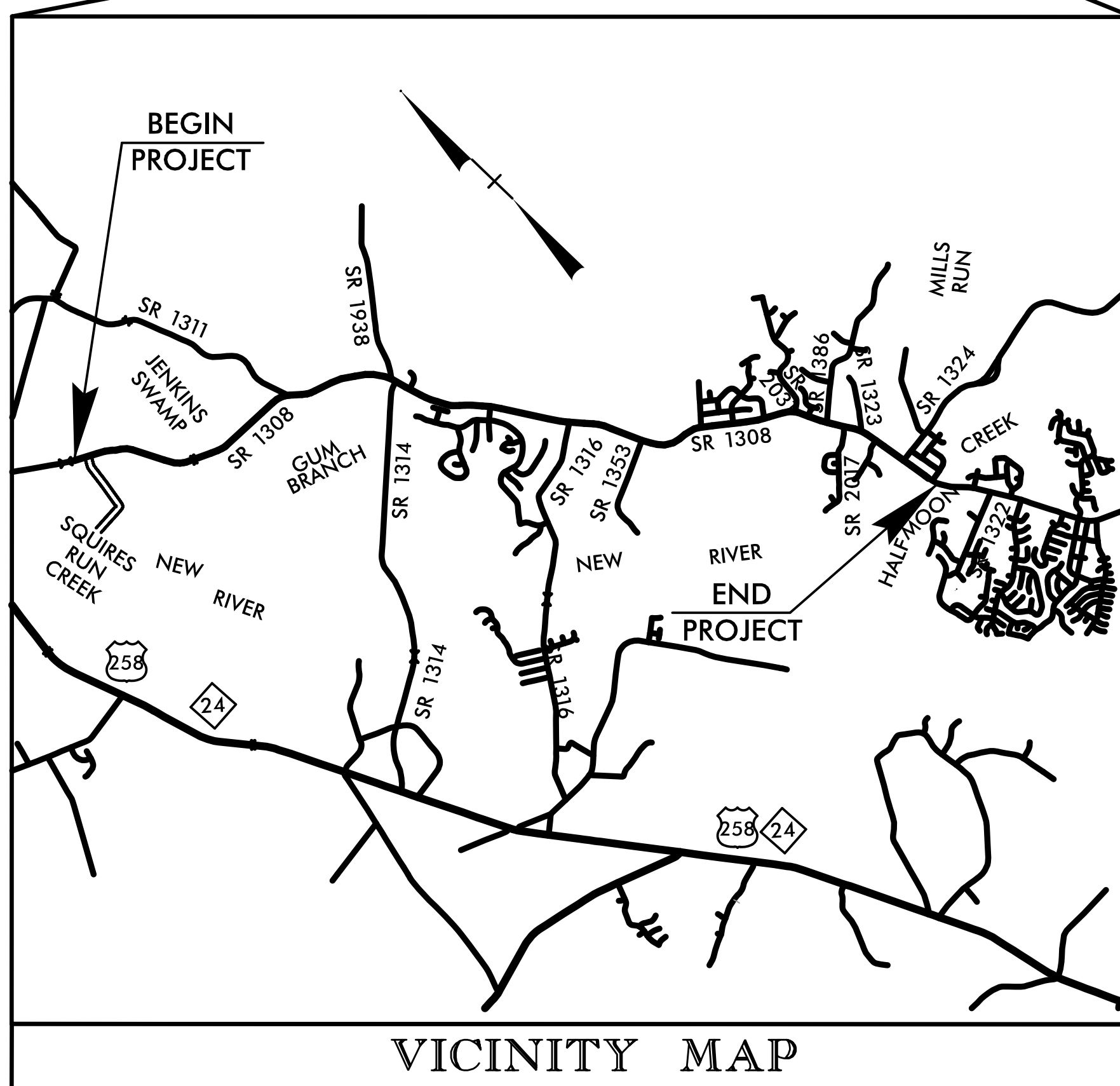
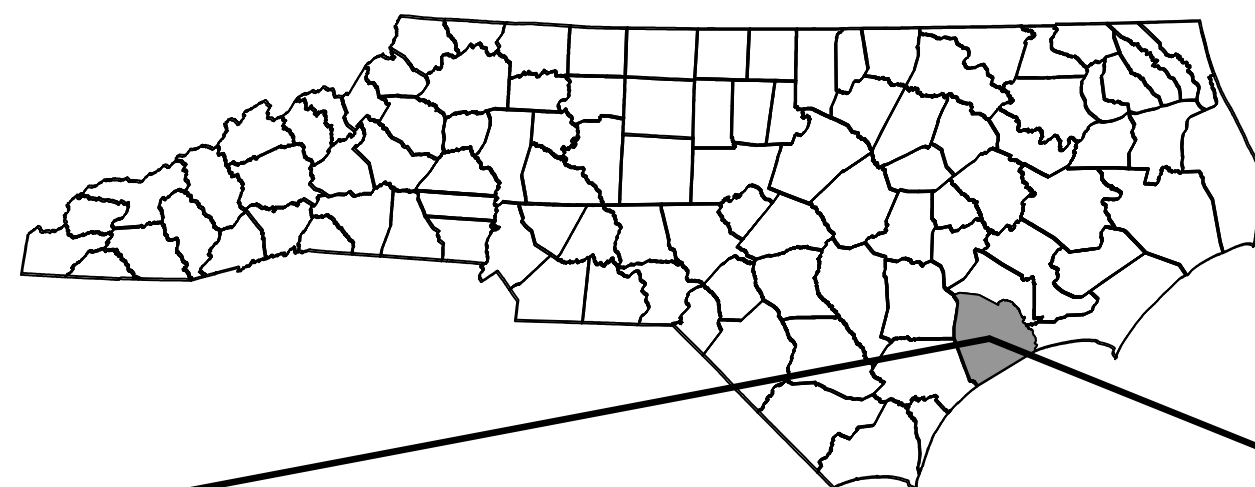


STATE OF NORTH CAROLINA  
DIVISION OF HIGHWAYS

**TRANSPORTATION MANAGEMENT PLAN**

**ONSLOW COUNTY**



**LOCATION: GUM BRANCH ROAD (SR 1308) – WIDENING FROM THE WEST OF MILLS FIELDS RD (SR 1313) TO EAST OF RAMSEY ROAD (SR 1324)**

**TYPE OF WORK: GRADING, PAVING, DRAINAGE, AND SIGNALS**

**INDEX OF SHEETS**


<u>SHEET NO.</u>	<u>TITLE</u>
TMP-1	TITLE SHEET, VICINITY MAP AND INDEX OF SHEETS
TMP-1A	LIST OF APPLICABLE ROADWAY STANDARD DRAWINGS, AND LEGEND
TMP-1B AND 1C	TRANSPORTATION OPERATIONS PLAN: (MANAGEMENT STRATEGIES AND GENERAL NOTES)
TMP-2	OFFSITE DETOUR (GUM BRANCH RD)
TMP-2A	ROCK CREEK RD ROAD CLOSURE DETAIL
TMP-2B	OFFSITE DETOUR (COW HORN RD)
TMP-3	TEMPORARY TRAFFIC CONTROL PHASING
TMP-4 THRU 9A	TEMPORARY TRAFFIC CONTROL PHASE I DETAILS
TMP-10 AND 11	TEMPORARY TRAFFIC CONTROL PHASE II DETAILS

SHEET NO.  
TMP-1

**U-4906**

**TIP PROJECT:**

**DOCUMENT NOT CONSIDERED FINAL  
UNLESS ALL SIGNATURES COMPLETED**




**PLANS PREPARED BY:**

H. SHYU, P.E.  
PROJECT ENGINEER

R. B. EARLY, P.E.  
PROJECT QC ENGINEER

**NCDOT CONTACTS:**

JESSI LEONARD, P.E.  
DIVISION TRAFFIC ENGINEER



**HNTB**

HNTB NORTH CAROLINA, P.C.  
343 E. Six Forks Road, Ste 200  
Raleigh, North Carolina 27609  
NC License No: C-1554

APPROVED: *Helen Shyu*  
DATE: 8/17/2021

SEAL

5/14/24 PM  
\\TCPU\4906-rc-tmp\_01\_title.dgn  
8/17/2021