

09/08/2021

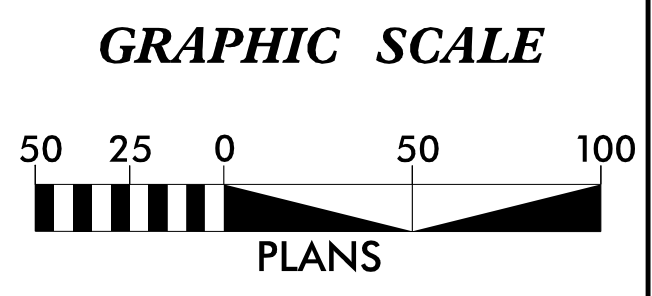
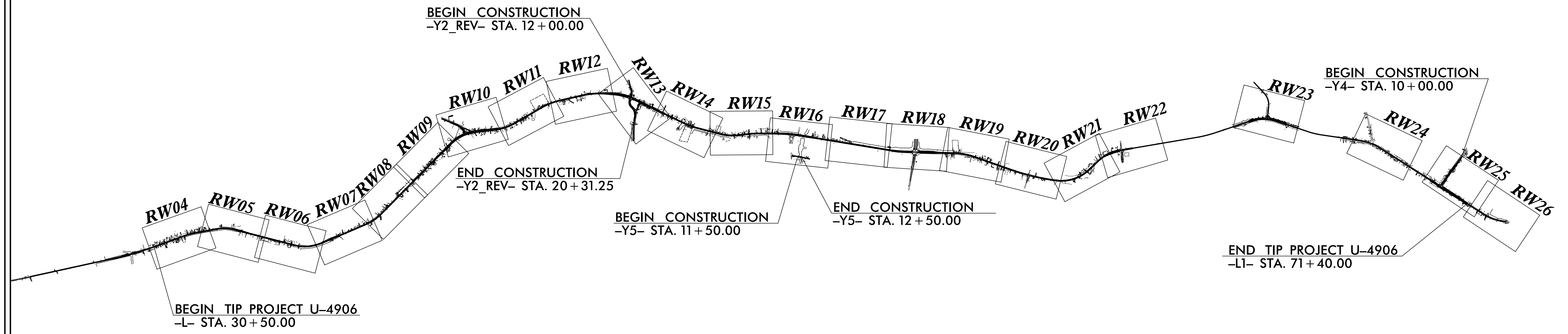

STATE	STATE PROJECT REFERENCE NO.	SHEET NO.	TOTAL SHEETS
N.C.	U-4906	RW01	32

STATE OF NORTH CAROLINA
DIVISION OF HIGHWAYS

SURVEY CONTROL, EXISTING CENTERLINES,
RIGHT OF WAY, EASEMENTS AND PROPERTY TIES

ON SLOW COUNTY

TIP PROJECT: U-4906



DATUM DESCRIPTION

THE LOCALIZED COORDINATE SYSTEM DEVELOPED FOR THIS PROJECT IS BASED ON THE STATE PLANE COORDINATES ESTABLISHED BY NCGS FOR MONUMENT "U4906-7" WITH NAD 83/NSRS 2007 STATE PLANE GRID COORDINATES OF NORTHING: 413606.240(ft) EASTING: 2447928.332(ft) ELEVATION: 48.189(ft)

THE AVERAGE COMBINED GRID FACTOR USED ON THIS PROJECT (GROUND TO GRID) IS: 0.998986292

THE N.C. LAMBERT GRID BEARING AND LOCALIZED HORIZONTAL GROUND DISTANCE FROM "U4906-7" TO -L- STATION 10+00.00 IS N 59° 22' 31" W 11,078.9027'

ALL LINEAR DIMENSIONS ARE LOCALIZED HORIZONTAL DISTANCES VERTICAL DATUM USED IS XXXX XX

Prepared in the Office of:



- New Bern, North Carolina 28562 Phone: (252) 631-5115
- Middlesboro, Kentucky 40965 Phone: (606) 248-6500
- Asheville, North Carolina 28806 Phone: (828) 253-2796
- Charlotte, North Carolina 28217 Phone: (704) 357-0488

2018 STANDARD SPECIFICATIONS

RIGHT OF WAY DATE:
June 28, 2017


LETTING DATE:
September 21, 2021

PROFESSIONAL LAND SURVEYOR



DocuSigned by:
William T. Robbins
2640597280130448
SIGNATURE:

8/17/2021
Date:



8/17/2021 5:30:26 PM
...\\Dcfd - Work\U4906_ls_rw01.dgn
User: baboyles