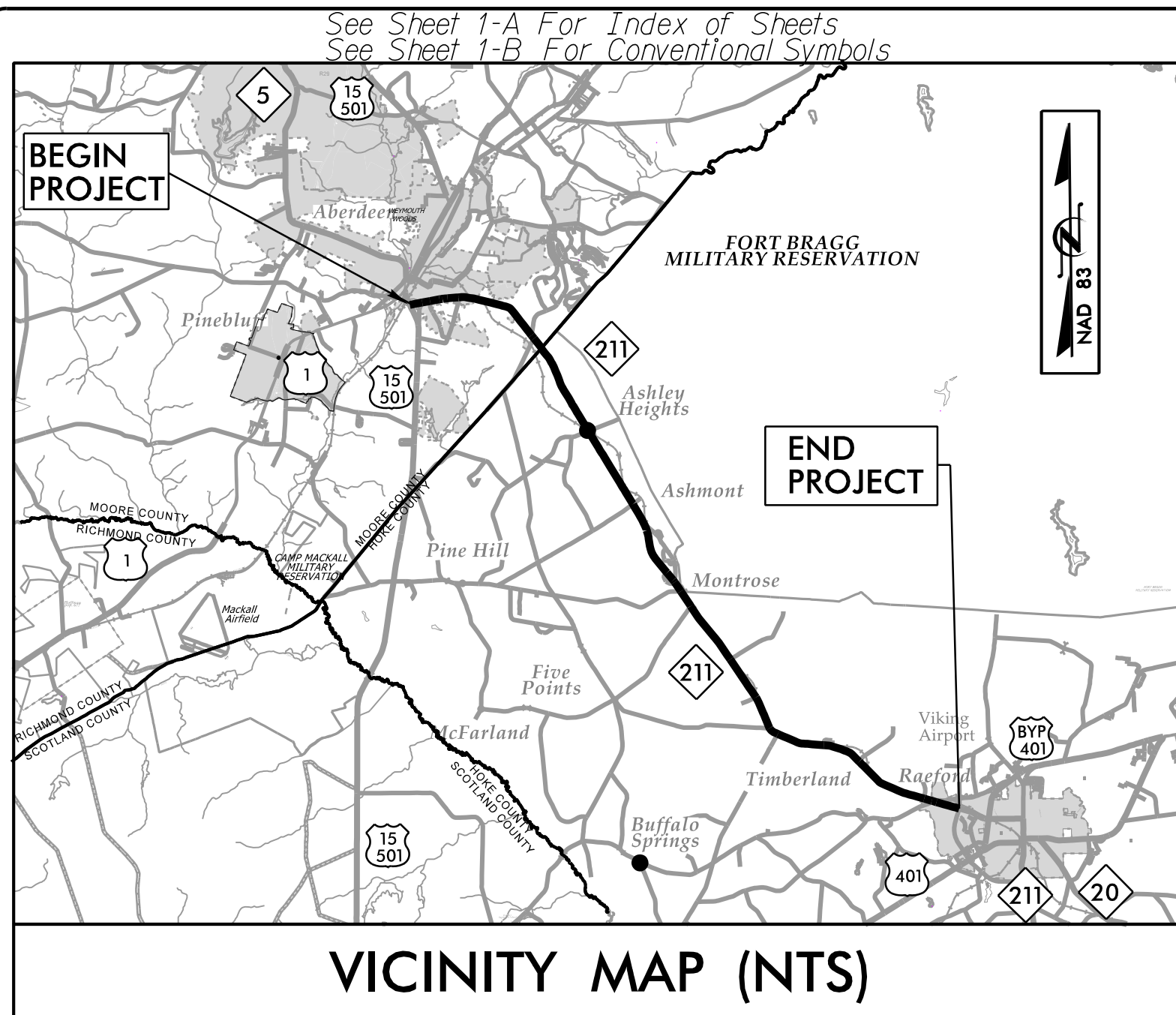


09.08/2019

TIP PROJECT: R-5709A

CONTRACT: C204661



STATE OF NORTH CAROLINA  
DIVISION OF HIGHWAYS

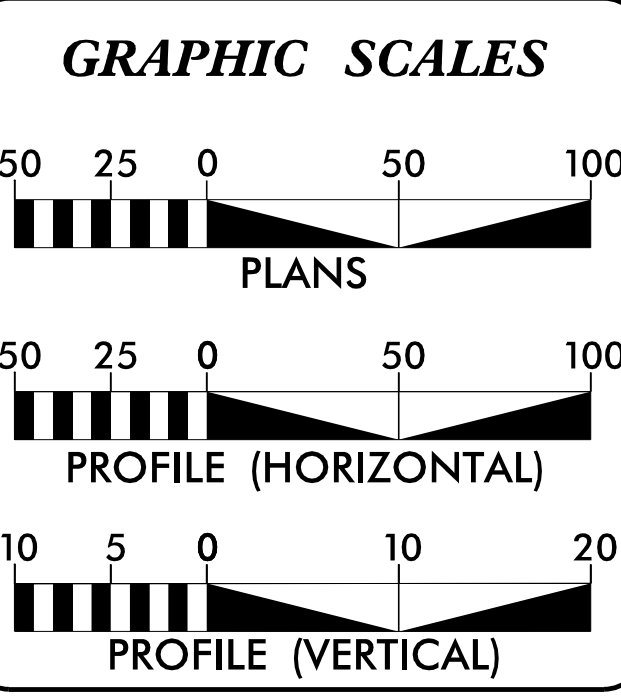
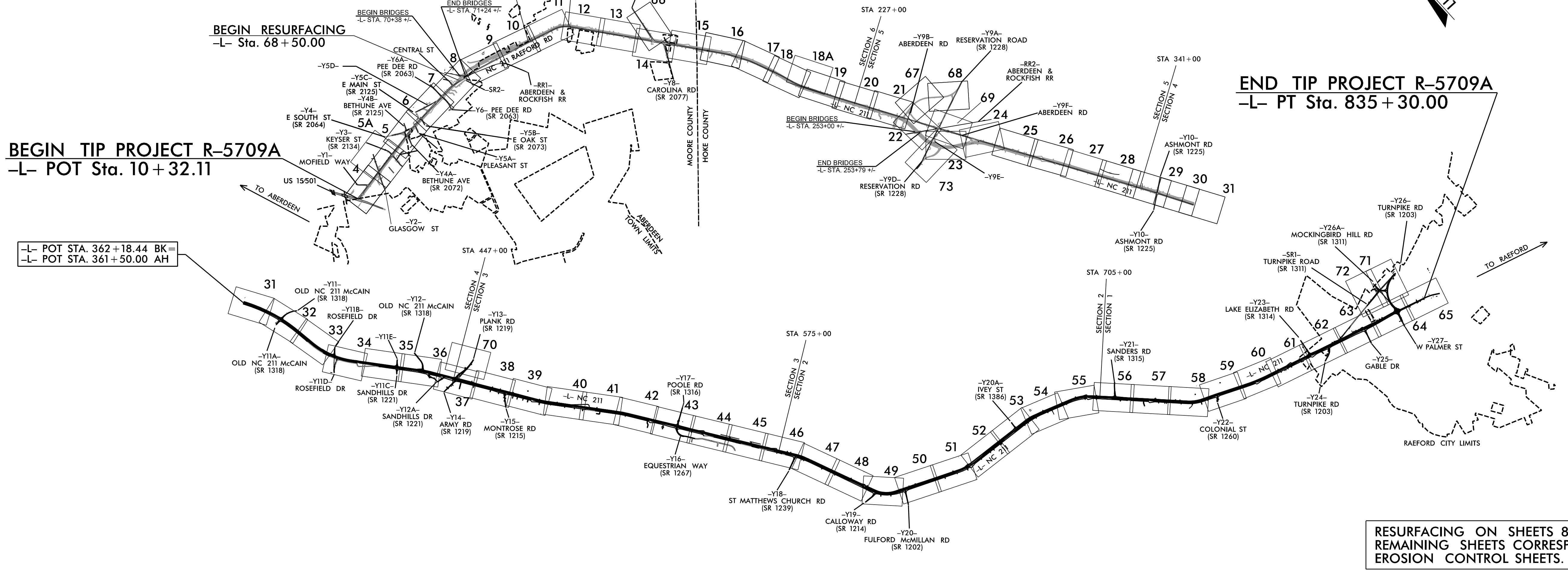
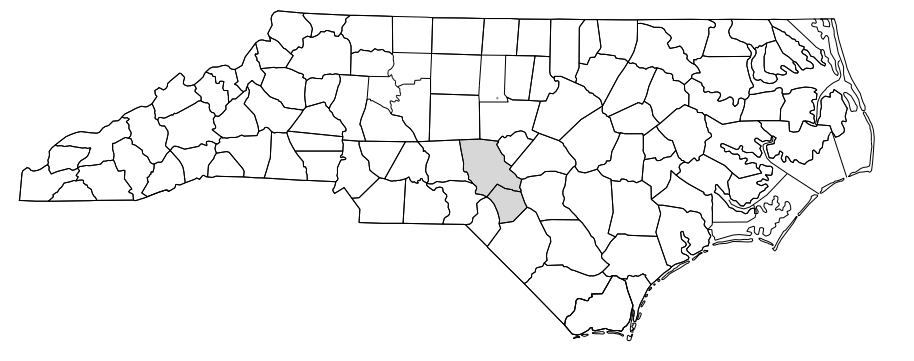
**MOORE/HOKE COUNTIES**

LOCATION: NC 211 FROM US 15/US 501 IN ABERDEEN TO SR 1244  
(WEST PALMER ST)/SR 1311 (MOCKINGBIRD HILL RD) IN RAEFORD

TYPE OF WORK: CLEARING & GRUBBING, EROSION CONTROL, RESURFACING,  
SHOULDER GRADING

**EARLY CLEARING & GRUBBING PLANS**

STATE	STATE PROJECT REFERENCE NO.	SHEET NO.	TOTAL SHEETS
N.C.	R-5709A	1	
STATE PROJ. NO.	F.A. PROJ. NO.	DESCRIPTION	
50205.1.2		P. E.	
50205.3.2		CONSTRUCTION	



**DESIGN DATA**

ADT 2024 =	16,400
ADT 2044 =	23,400
K =	9%
D =	60%
T =	21% *
**V =	50 MPH/60 MPH
* TTST =	16% DUAL 5%
FUNC CLASS =	MINOR ARTERIAL
REGIONAL TIER	
**DESIGN SPEED CHANGES	AT COUNTY LINE

**PROJECT LENGTH**

LENGTH ROADWAY TIP PROJECT R-5709A.....	15.607 miles
LENGTH STRUCTURE TIP PROJECT R-5709A.....	0.031 miles
TOTAL LENGTH OF PROJECT R-5709A.....	15.638 miles

**NCDOT CONTACT**

Elmo E. Vance, Jr.  
PROJECT MANAGER

PLANS PREPARED BY:

**RK&K**  
FOR NORTH CAROLINA DEPARTMENT OF TRANSPORTATION  
2018 STANDARD SPECIFICATIONS

8601 Six Forks Road, Forum 1 Suite 700  
RALEIGH, NORTH CAROLINA 27615-3960  
NC LICENSE NO. F-0112  
1-888-521-4455 OR 919-878-9560

**RIGHT OF WAY DATE:**  
APRIL 23, 2021

**LETTING DATE:**  
SEPTEMBER 21, 2021

Brandon McInnis, PE  
PROJECT ENGINEER


John R. G. Olinger, PE  
PROJECT DESIGN ENGINEER

**ROADWAY DESIGN ENGINEER**

8/4/2021

DocuSigned by:  
John R. G. Olinger  
E0E6CA23C372439

SIGNATURE: \_\_\_\_\_ P.E.



8/3/2021  
R:\Roadway\Proj\Early Clearing Project\Roadway\R-5709A\_Rdy\_tsh\_EC.dgn  
deFault