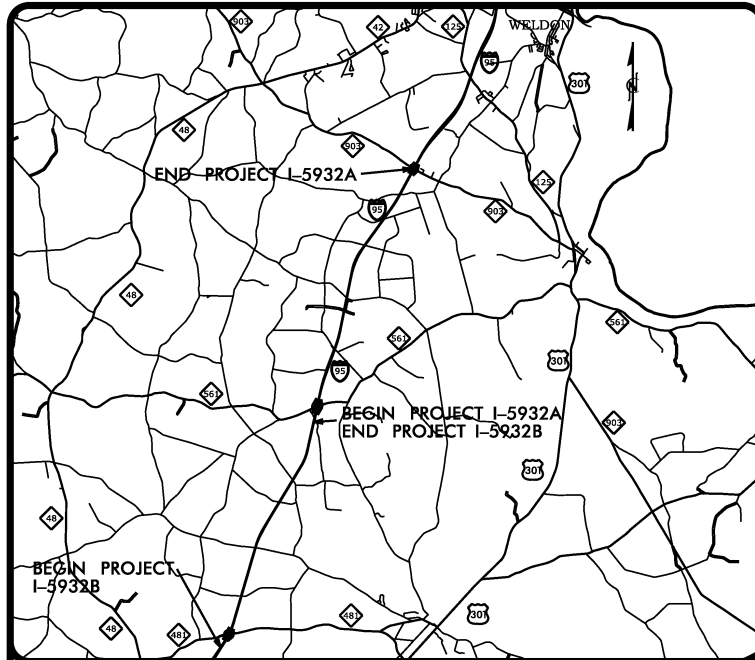


09/08/19

**TIP PROJECT: I-5932A&B**

**CONTRACT: C204366**



**VICINITY MAP**

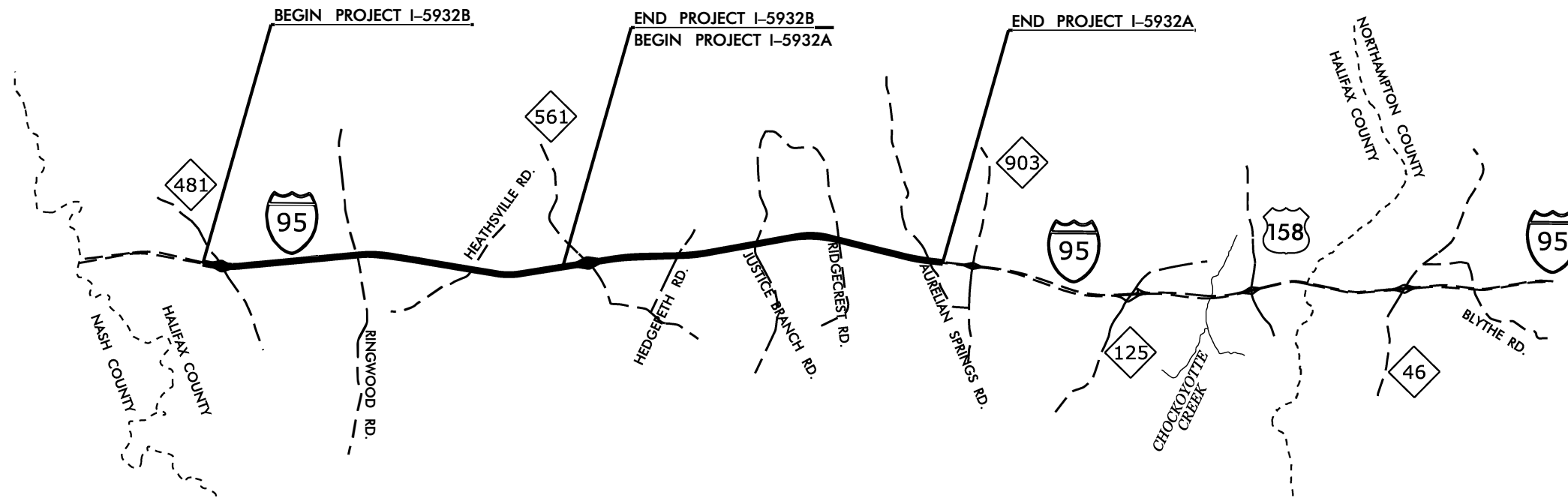

STATE OF NORTH CAROLINA  
DIVISION OF HIGHWAYS

**HALIFAX COUNTY**

**LOCATION: I-5932A - I-95 FROM MM 159.90 (NC 561) TO MM 167.00**  
**I-5932B - I-95 FROM MM 153.20 (NC 148) TO MM 159.90 (NC 561)**

**TYPE OF WORK: PAVEMENT REHABILITATION & DRAINAGE**

STATE	STATE PROJECT REFERENCE NO.	SHEET NO.	TOTAL SHEETS
N.C.	I-5932A&B	1	
STATE PROJ. NO.	F.A. PROJ. NO.	DESCRIPTION	
45873.1.2	NHPIM-0095(060)	PE I-5932A	
45873.3.2	NHPIM-0095(060)	CONST I-5932A	
45873.1.3	NHPIM-0095(061)	PE I-5932B	
45873.3.3	NHPIM-0095(061)	CONST I-5932B	



**DESIGN DATA**  
ADT 2017 = 48,000  
V = 70 MPH  
FUNC CLASS = INTERSTATE

**PROJECT LENGTH**  
LENGTH ROADWAY TIP PROJECT I-5932A SBL = 7.10 MI  
LENGTH ROADWAY TIP PROJECT I-5932A NBL = 7.10 MI  
LENGTH ROADWAY TIP PROJECT I-5932B SBL = 6.70 MI  
LENGTH ROADWAY TIP PROJECT I-5932B NBL = 6.70 MI

Prepared In the Office of:  
**DIVISION OF HIGHWAYS**  
Division 4 DDC  
509 Ward Blvd. Wilson NC 27895


2018 STANDARD SPECIFICATIONS

RIGHT OF WAY DATE: N/A

LETTING DATE: September 21, 2021

K.G. BOWEN, PE  
PROJECT ENGINEER

N.A. GAINEY, PE  
PROJECT DESIGN ENGINEER



26-JUL-2021 09:05  
C:\DDC\I-5932\I-5932-DDC4-TSH.dgn  
\$\$\$\$USERNAME\$\$\$\$