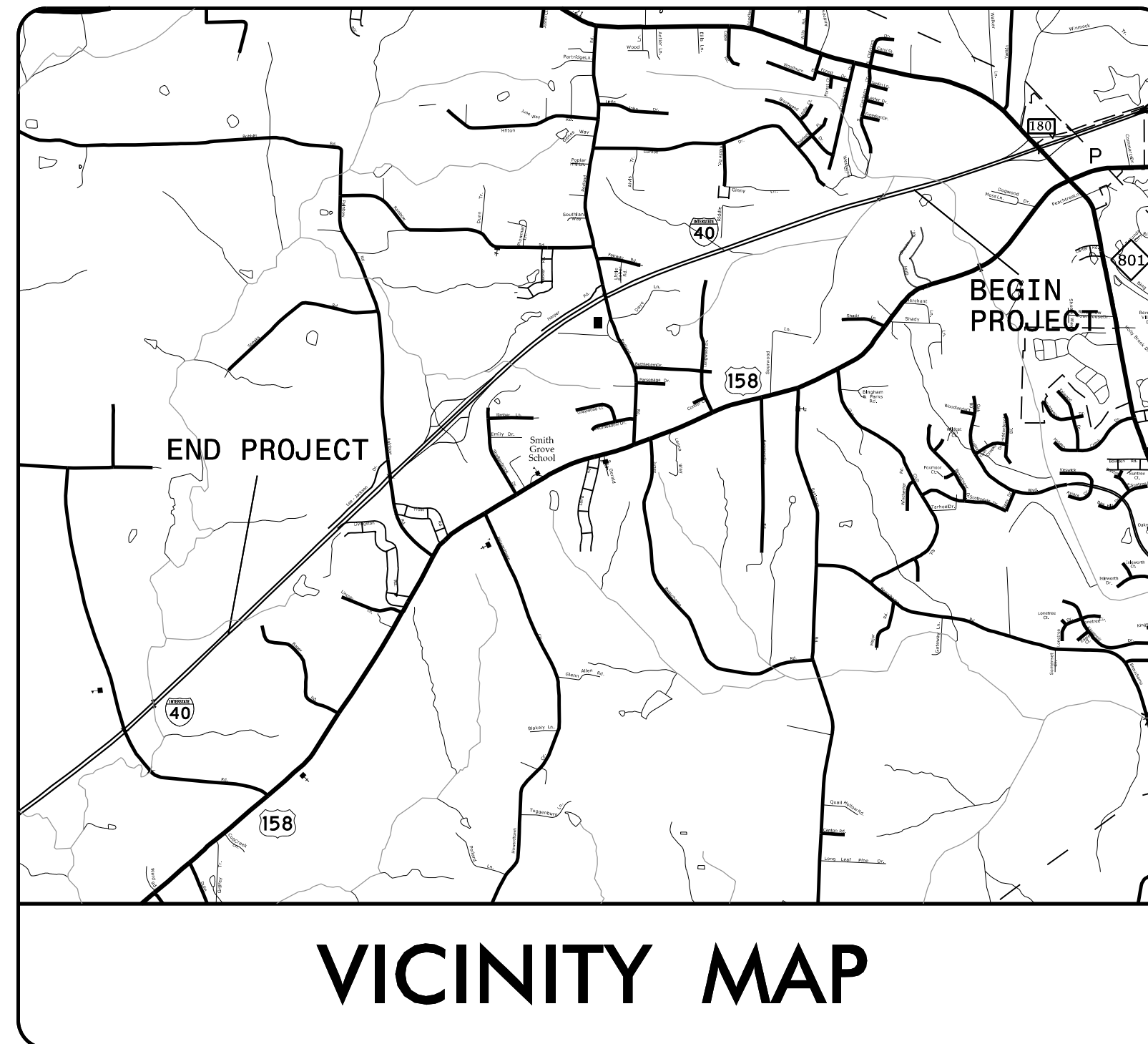
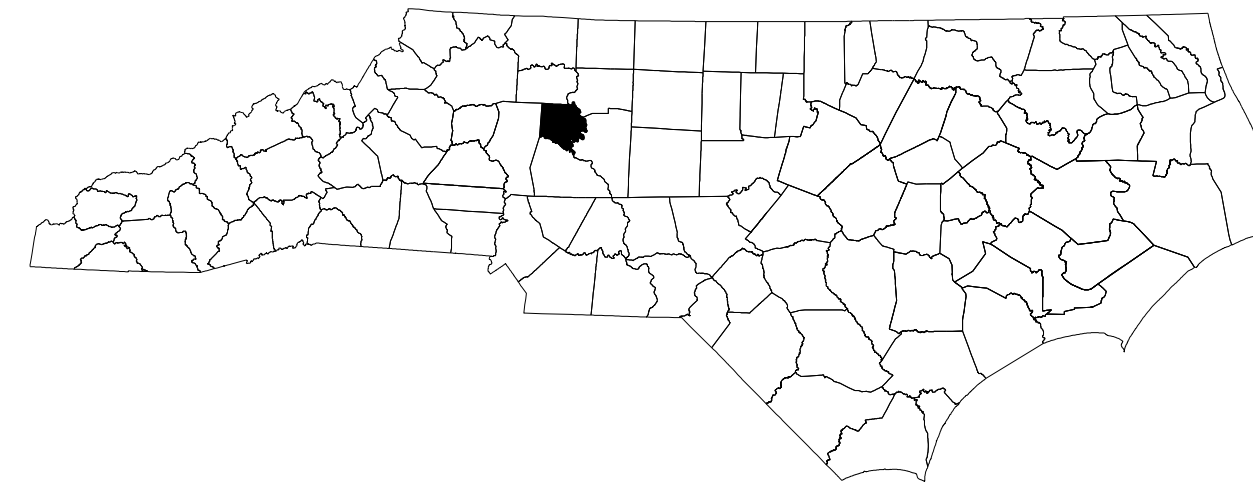


STATE OF NORTH CAROLINA  
DIVISION OF HIGHWAYS

**TRANSPORTATION MANAGEMENT PLAN**

**DAVIE COUNTY**



VICINITY MAP

**INDEX OF SHEETS**

SHEET NO.	TITLE
TMP-1	TITLE SHEET, VICINITY MAP, AND INDEX OF SHEETS
TMP-1A	LIST OF APPLICABLE ROADWAY STANDARD DRAWINGS AND LEGEND
TMP-1B	DYNAMIC ZIPPER MERGE SYSTEM LAYOUT
TMP-2 THRU TMP-2B	TRANSPORTATION OPERATIONS PLAN: (MANAGEMENT STRATEGIES AND GENERAL NOTES)
TMP-3 THRU TMP-3A	TEMPORARY TRAFFIC CONTROL PHASING
TMP-4 THRU TMP-6	SLAB LOCATION OVERVIEW
TMP-7	TYPICALS
TMP-8 AND TMP-9	LONG TERM LANE SHIFT AND SLAB REMOVAL DETAIL
TMP-10	WB REST AREA I-40 ON RAMP DETAIL
TMP-11	WB REST AREA I-40 OFF RAMP DETAIL
TMP-12	REST AREA CLOSURE SIGNS
TMP-13 THRU TMP-15	I-40 WB LEFT LANE CLOSURE DETAIL FOR SLAB 14
TMP-16	I-40 EB RIGHT LANE CLOSURE DETAIL FOR SLAB 24 & 25
TMP-17	I-40 EB RIGHT LANE CLOSURE DETAIL FOR SLAB 26

SHEET NO.  
TMP-1

DOCUMENT NOT CONSIDERED FINAL  
UNLESS ALL SIGNATURES COMPLETED

PLAN PREPARED FOR N.C.D.O.T. BY:




**Dewberry**

2610 WYCLIFF ROAD  
SUITE 410  
RALEIGH, NC 27607  
PHONE: 919.881.9939  
NC COA No. F-0929

APPROVED: \_\_\_\_\_

DATE: \_\_\_\_\_

SEAL



8/6/2021

PLANS PREPARED BY:

TODD BROOKS, PE  
PROJECT ENGINEER

MARIO ISHAK  
PROJECT DESIGN ENGINEER

NCDOT CONTACTS:

KEN THORNEWELL JR, PE  
PROJECT ENGINEER

JUSTIN BEAVER, PE  
PROJECT DESIGN ENGINEER

